

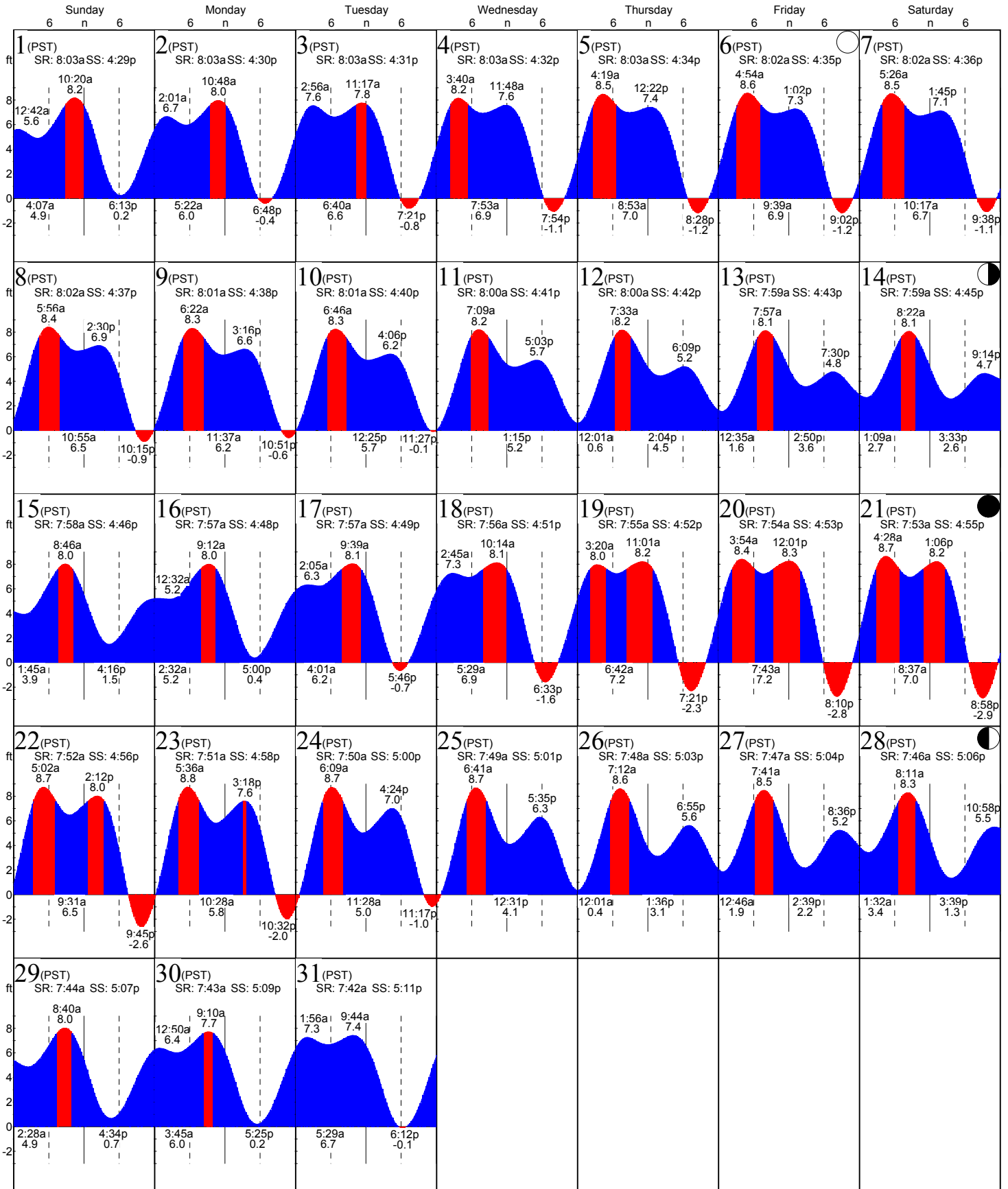
Tides:Dungeness

based on Port Townsend, Admiralty Inlet, Wa (NOAA)
48° 10'N 123° 7'W

Average Tides
Mean Range: 4.4 ft
MHHW: 7.6 ft
Mean Tide: 4.7 ft

Monthly High & Low
High January 23, 5:36a 8.8 ft
Low January 21, 8:58p -2.9 ft

January 2023



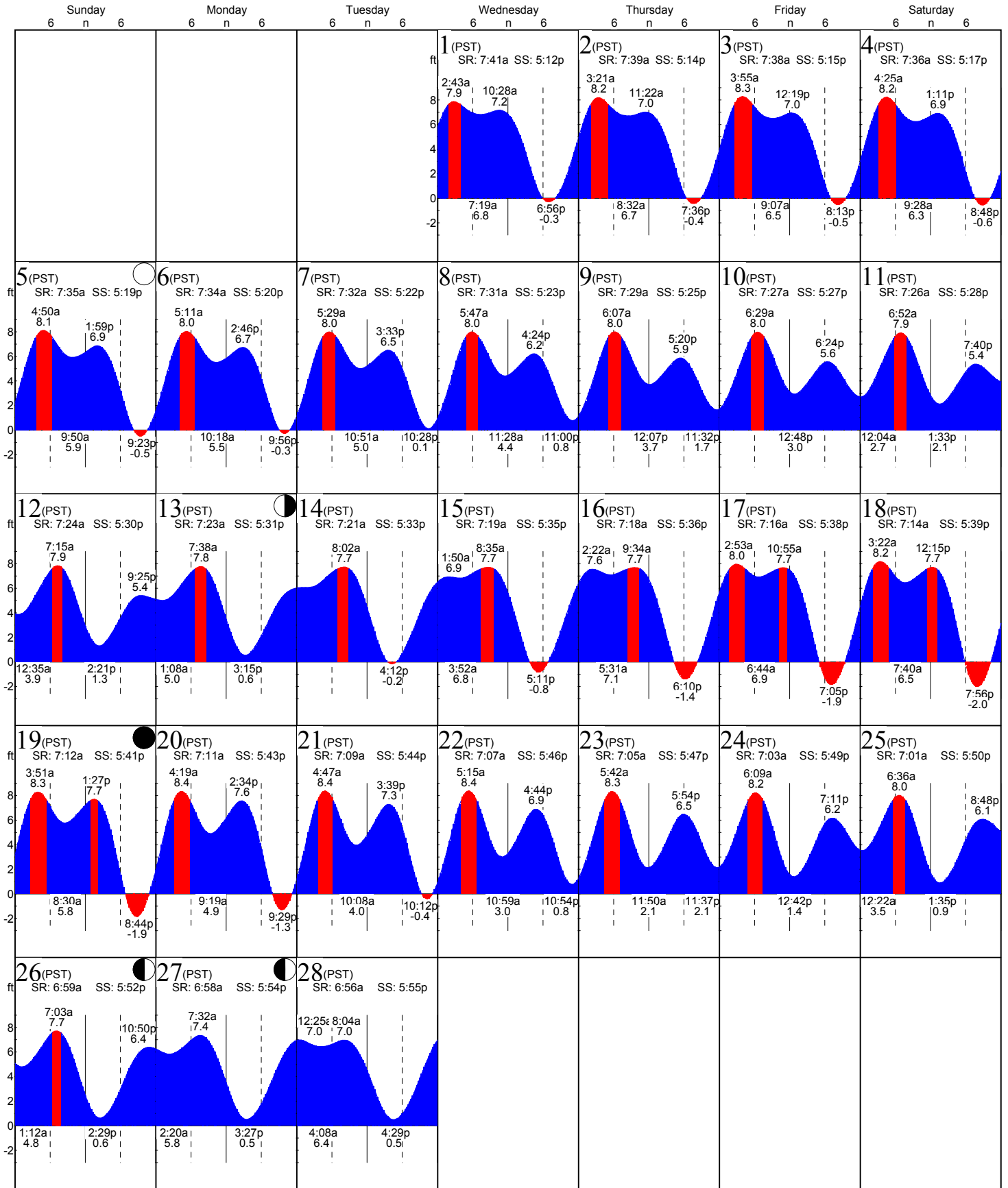
Tides:Dungeness

based on Port Townsend, Admiralty Inlet, Wa (NOAA)
48° 10'N 123° 7'W

Average Tides
Mean Range: 4.4 ft
MHHW: 7.6 ft
Mean Tide: 4.7 ft

Monthly High & Low
High February 22, 5:15a 8.4 ft
Low February 18, 7:56p -2.0 ft

February 2023



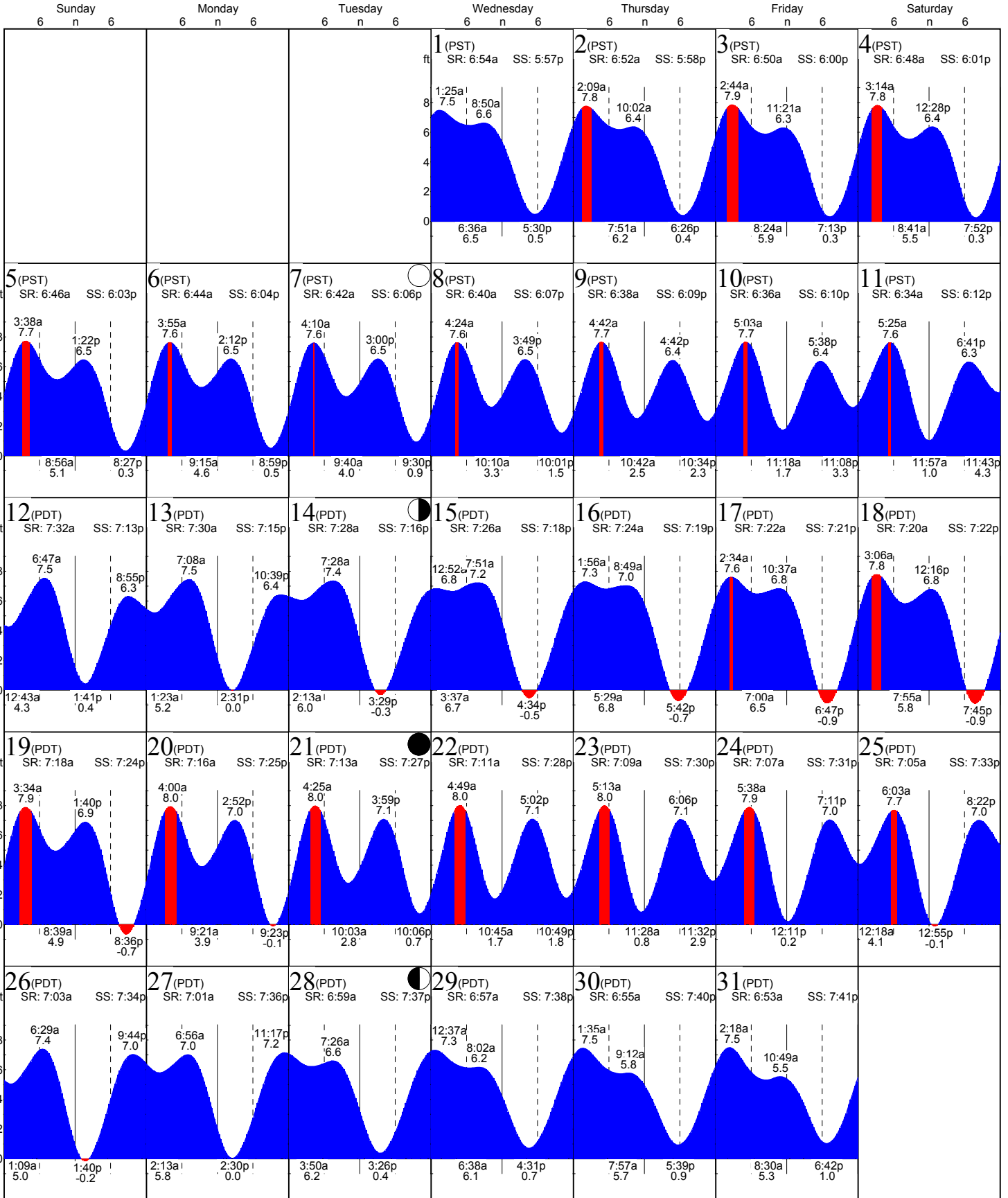
Tides:Dungeness

based on Port Townsend, Admiralty Inlet, Wa (NOAA)
48° 10'N 123° 7' W

March 2023

Average Tides
Mean Range: 4.4 ft
MHHW: 7.6 ft
Mean Tide: 4.7 ft

Monthly High & Low
High March 22, 4:49a 8.0 ft
Low March 18, 7:45p -0.9 ft



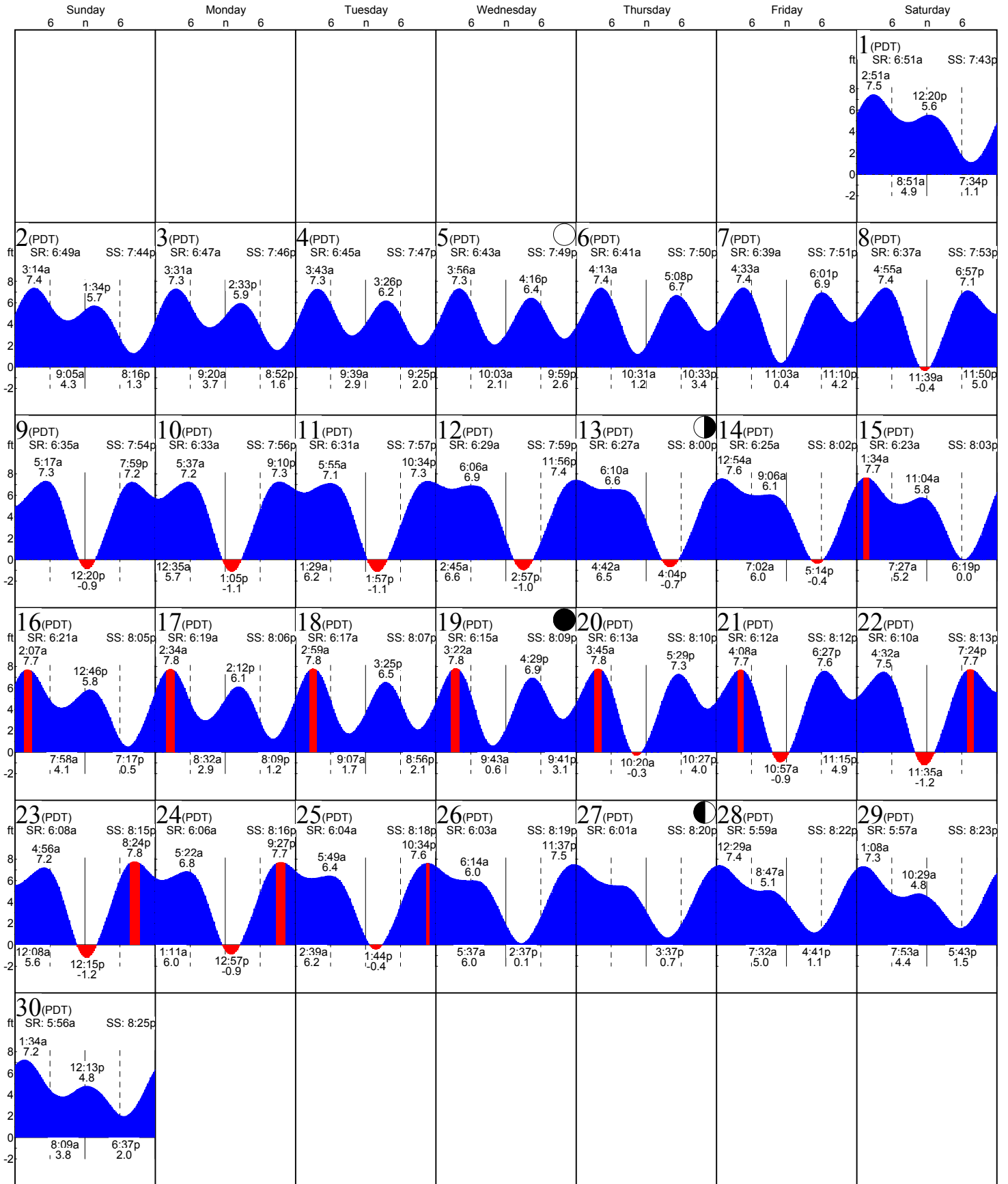
Tides:Dungeness

based on Port Townsend, Admiralty Inlet, Wa (NOAA)
48° 10' N 123° 7' W

Average Tides
Mean Range: 4.4 ft
MHHW: 7.6 ft
Mean Tide: 4.7 ft

Monthly High & Low
High April 19, 3:22a 7.8 ft
Low April 22, 11:35a -1.2 ft

April 2023



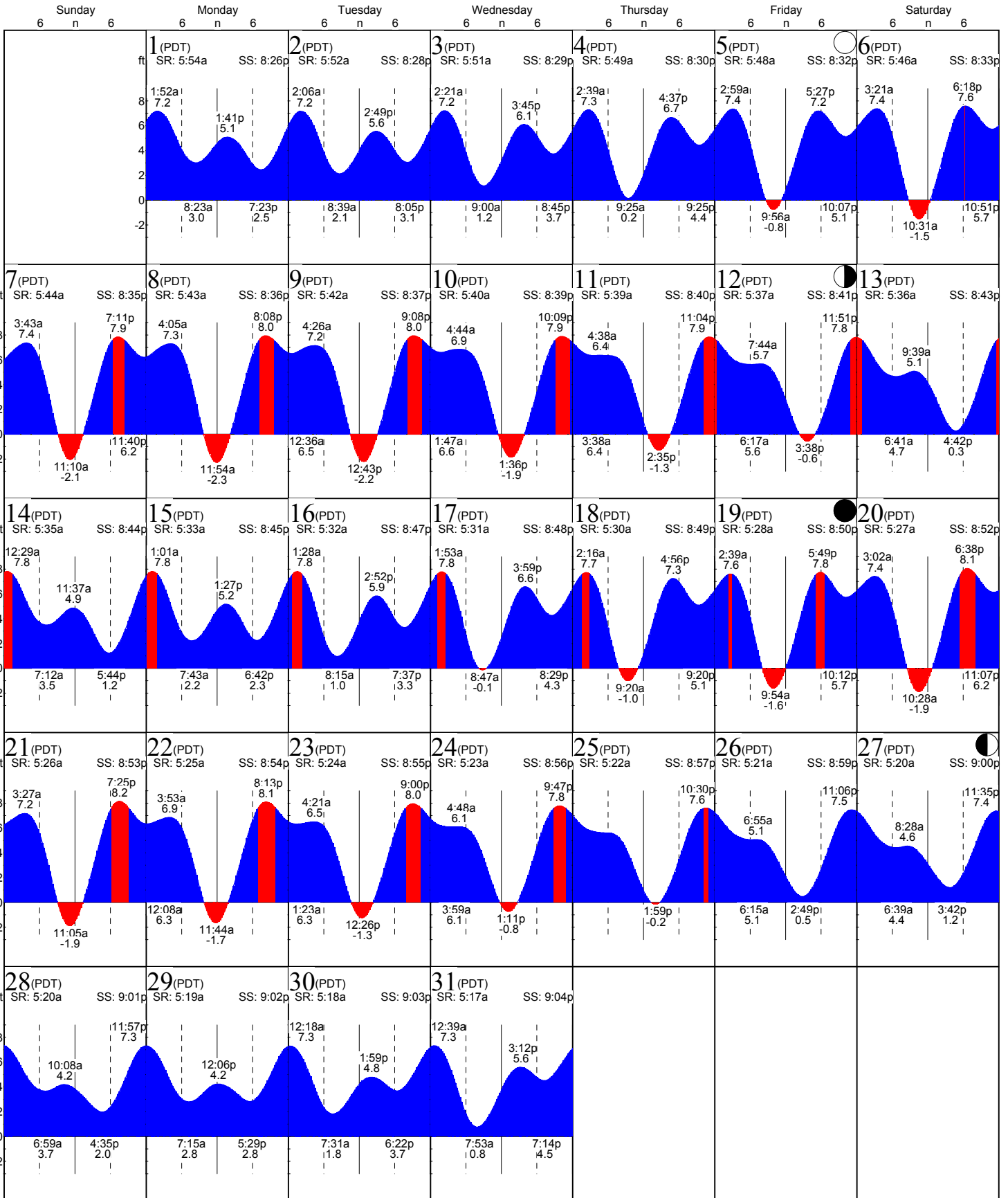
Tides:Dungeness

based on Port Townsend, Admiralty Inlet, Wa (NOAA)
48° 10'N 123° 7'W

Average Tides
Mean Range: 4.4 ft
MHHW: 7.6 ft
Mean Tide: 4.7 ft

Monthly High & Low
High May 21, 7:25p 8.2 ft
Low May 8, 11:54a -2.3 ft

May 2023



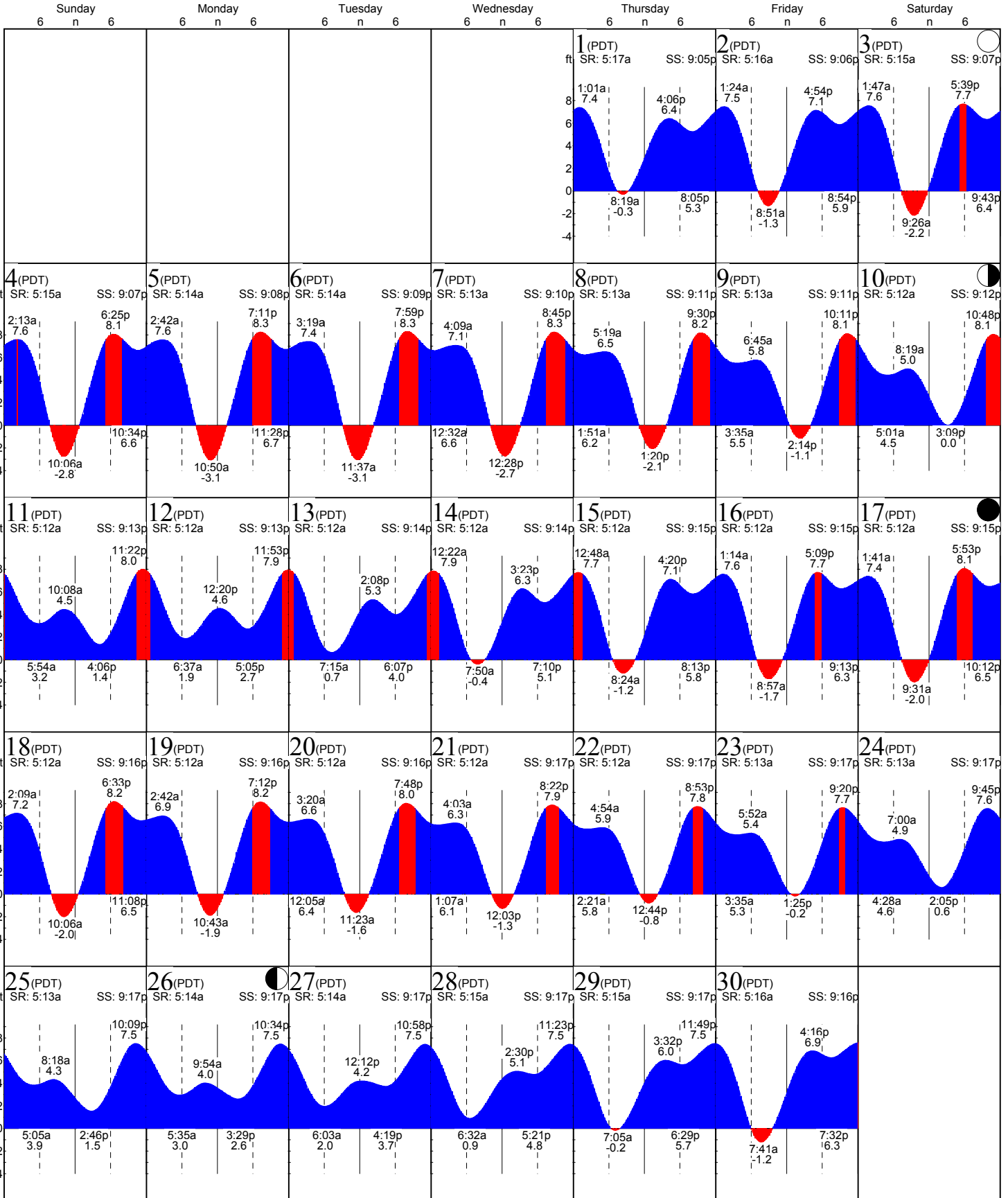
Tides:Dungeness

based on Port Townsend, Admiralty Inlet, Wa (NOAA)
48° 10'N 123° 7'W

Average Tides
Mean Range: 4.4 ft
MHHW: 7.6 ft
Mean Tide: 4.7 ft

Monthly High & Low
High June 6, 7:59p 8.3 ft
Low June 5, 10:50a -3.1 ft

June 2023



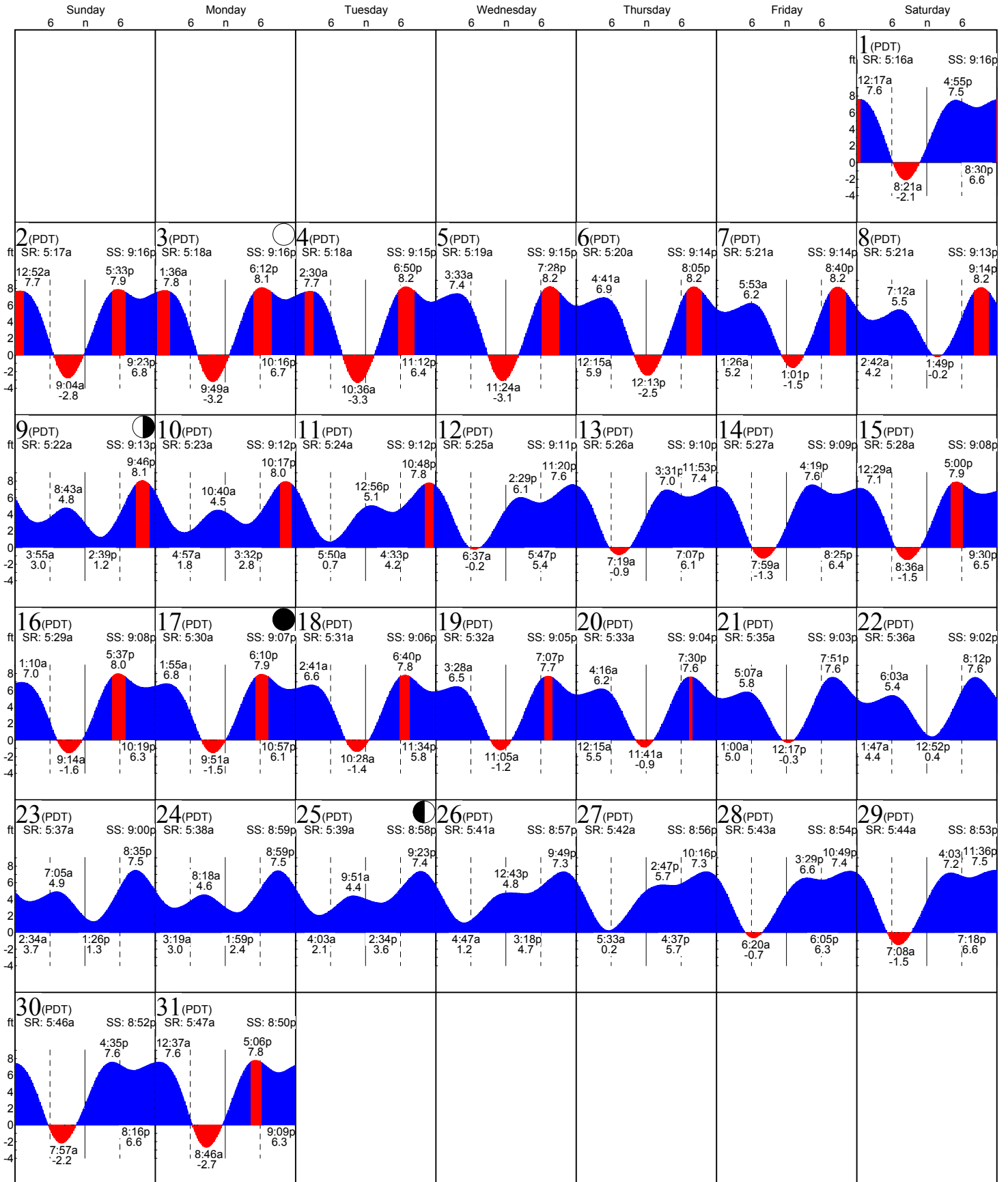
Tides:Dungeness

based on Port Townsend, Admiralty Inlet, Wa (NOAA)
48° 10' N 123° 7' W

Average Tides
Mean Range: 4.4 ft
MHHW: 7.6 ft
Mean Tide: 4.7 ft

Monthly High & Low
High July 5, 7:28p 8.2 ft
Low July 4, 10:36a -3.3 ft

July 2023



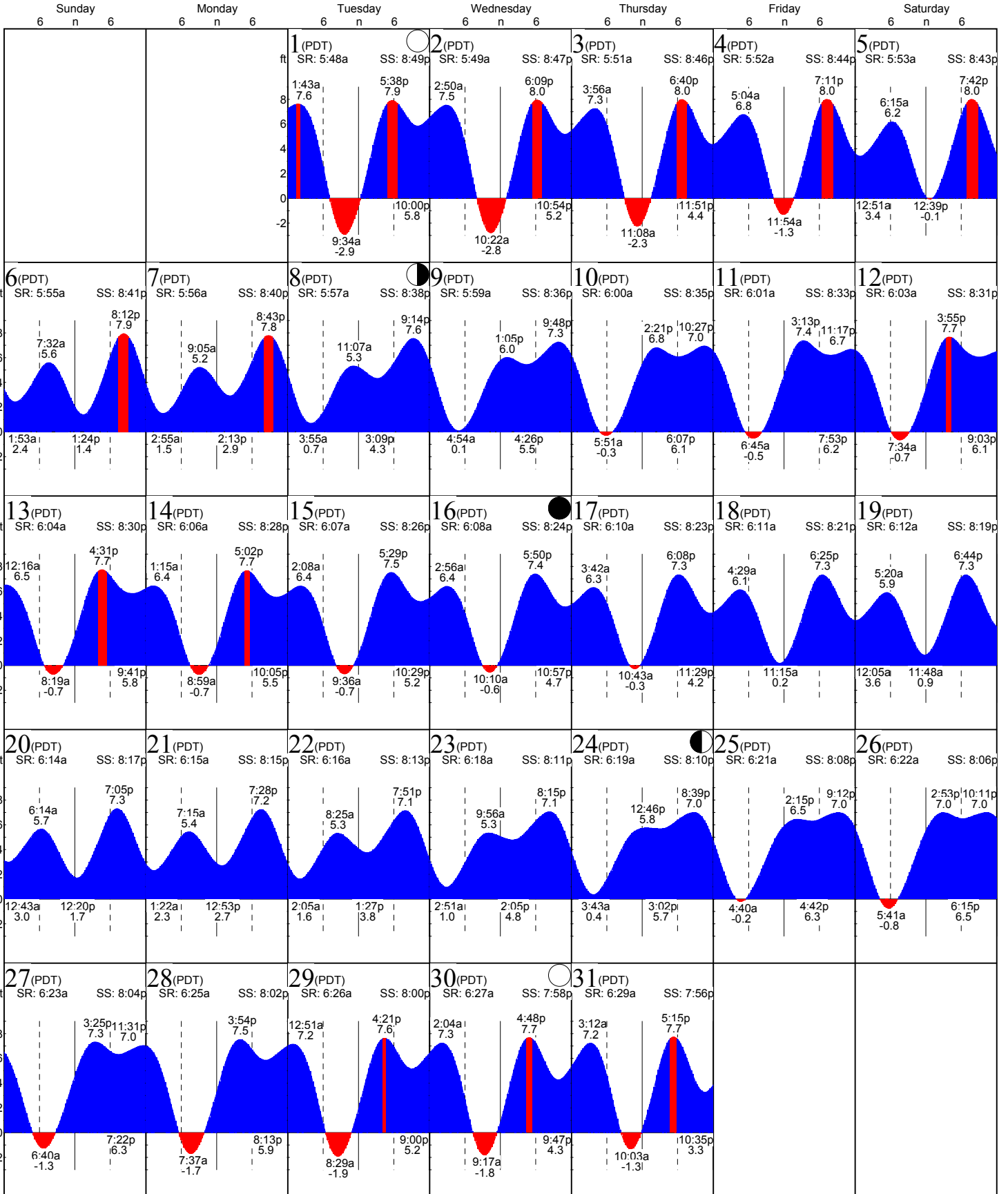
Tides:Dungeness

based on Port Townsend, Admiralty Inlet, Wa (NOAA)
48° 10'N 123° 7'W

Average Tides
Mean Range: 4.4 ft
MHHW: 7.6 ft
Mean Tide: 4.7 ft

Monthly High & Low
High August 4, 7:11p 8.0 ft
Low August 1, 9:34a -2.9 ft

August 2023



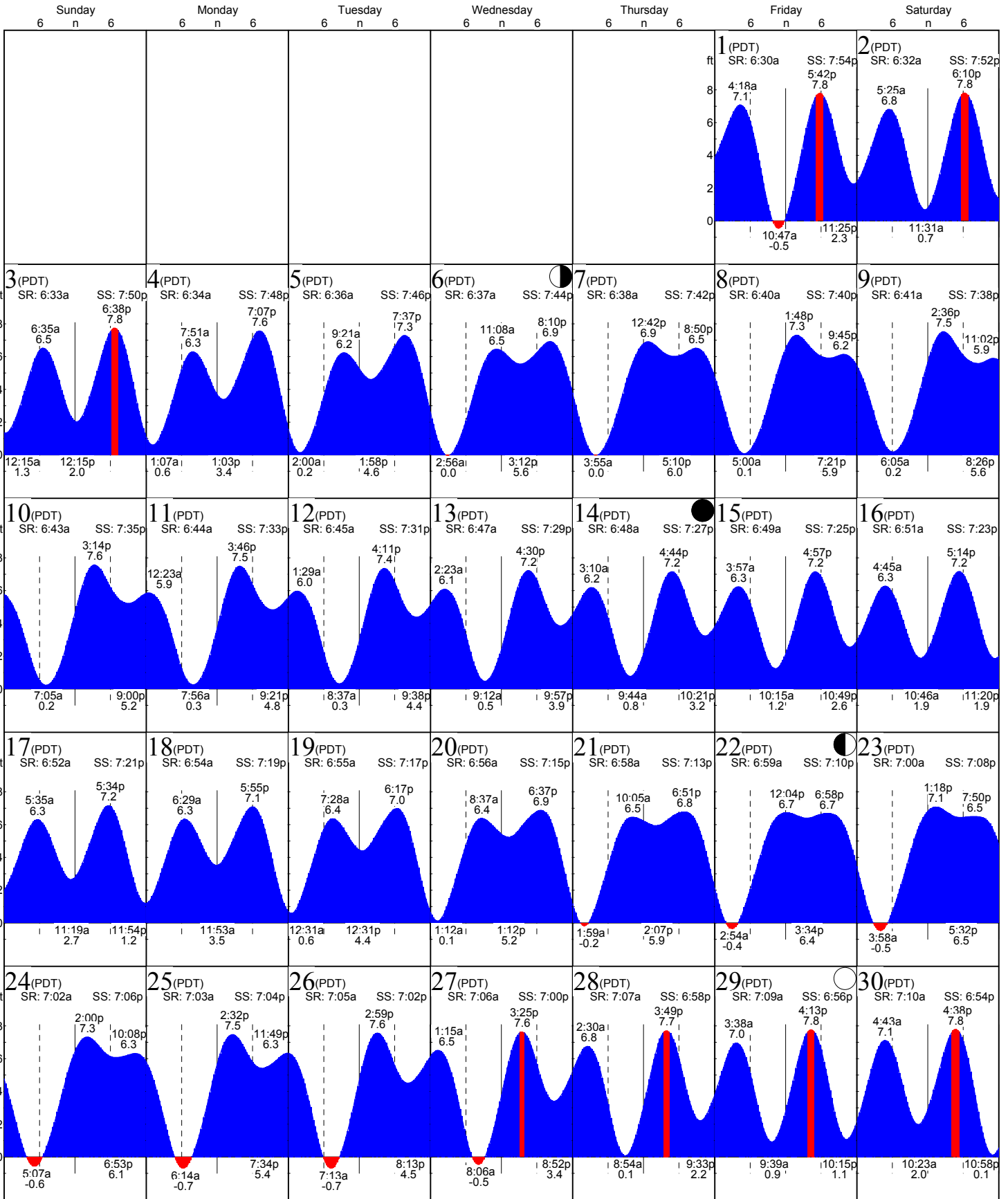
Tides:Dungeness

based on Port Townsend, Admiralty Inlet, Wa (NOAA)
48° 10'N 123° 7' W

September 2023

Average Tides
Mean Range: 4.4 ft
MHHW: 7.6 ft
Mean Tide: 4.7 ft

Monthly High & Low
High September 2, 6:10p 7.8 ft
Low September 26, 7:13a -0.7 ft



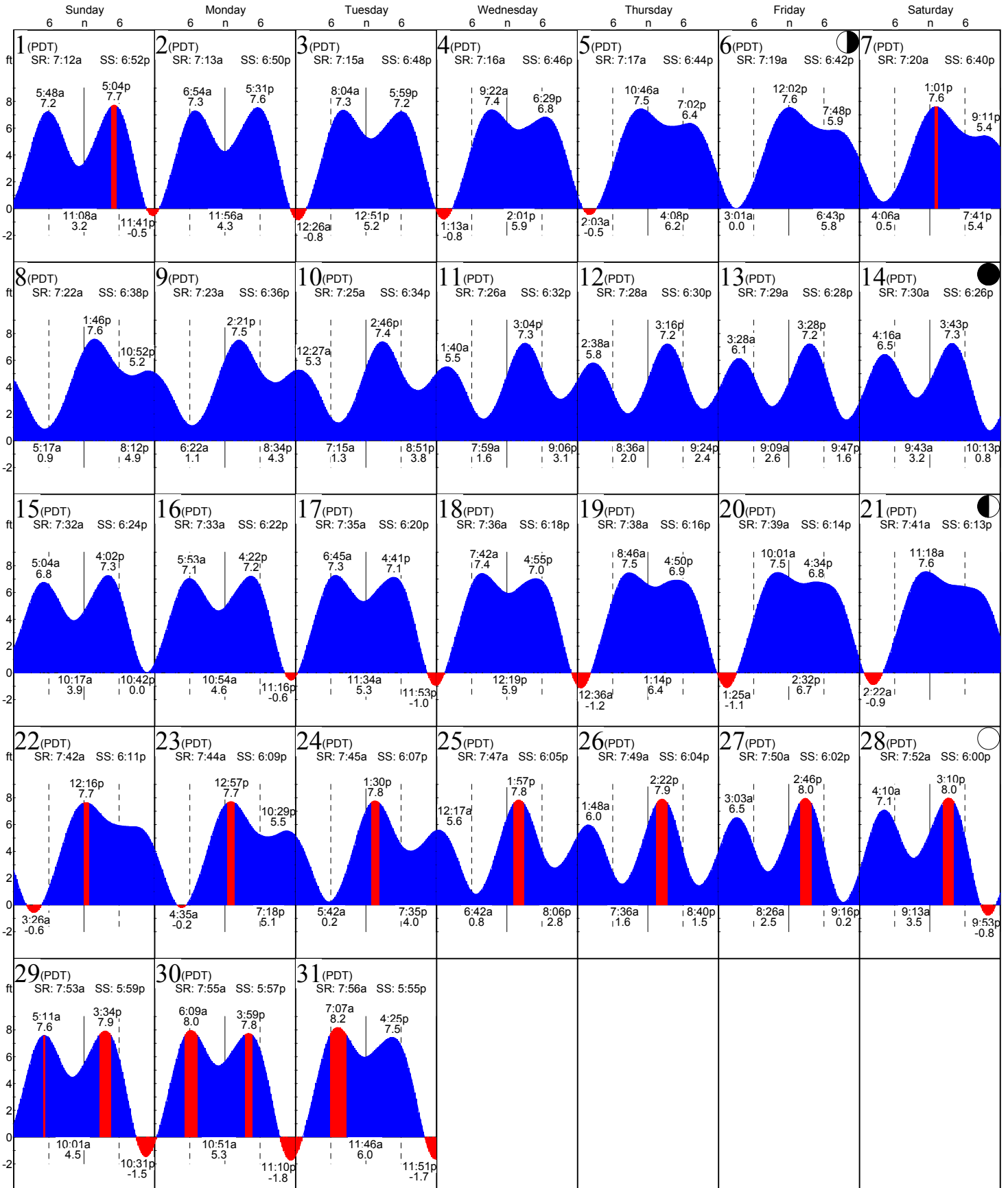
Tides:Dungeness

based on Port Townsend, Admiralty Inlet, Wa (NOAA)
48° 10'N 123° 7'W

Average Tides
Mean Range: 4.4 ft
MHHW: 7.6 ft
Mean Tide: 4.7 ft

Monthly High & Low
High October 31, 7:07a 8.2 ft
Low October 30, 11:10p -1.8 ft

October 2023



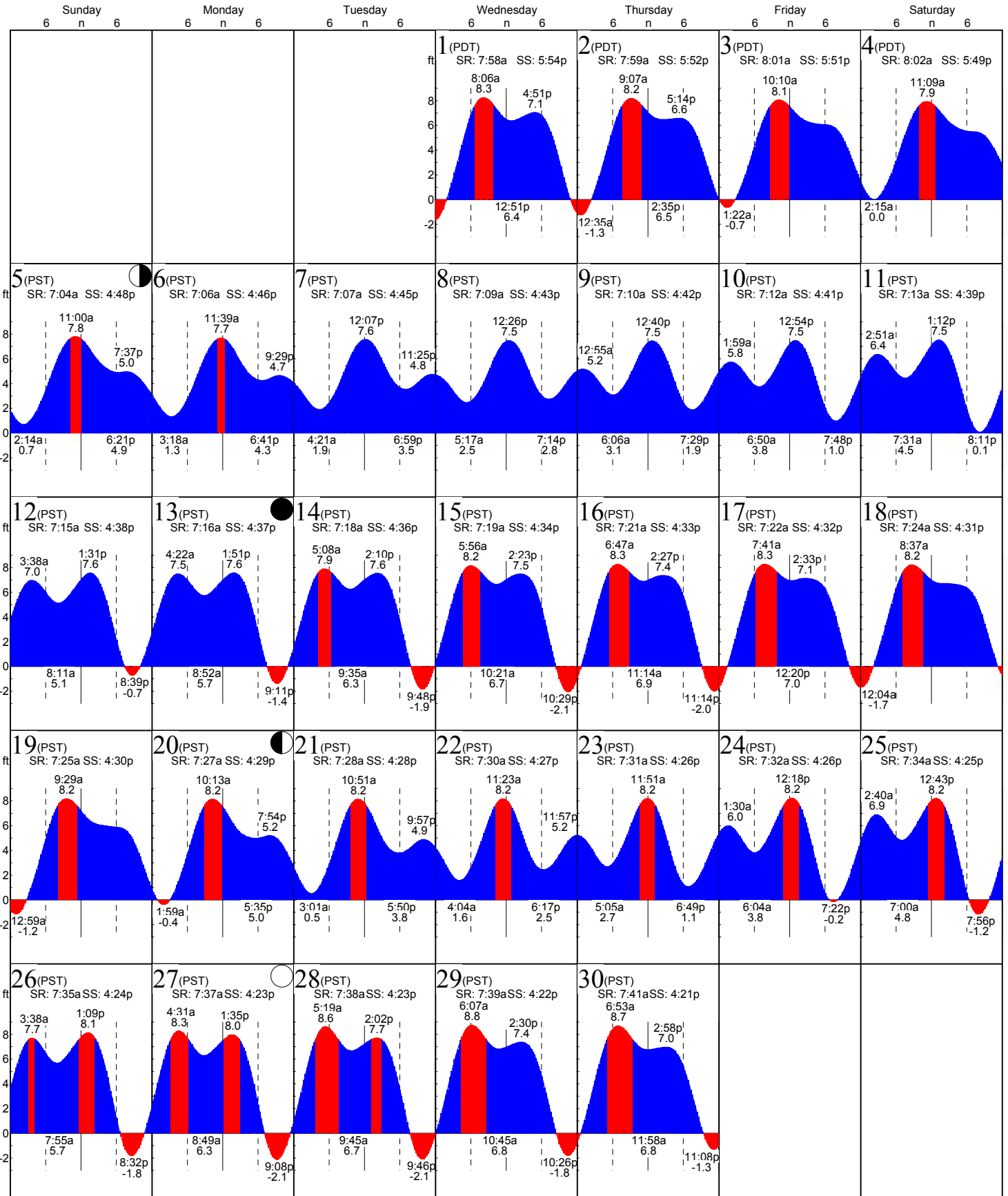
Tides:Dungeness

based on Port Townsend, Admiralty Inlet, Wa (NOAA)
48° 10'N 123° 7'W

Average Tides
Mean Range: 4.4 ft
MHHW: 7.6 ft
Mean Tide: 4.7 ft

Monthly High & Low
High November 29, 6:07a 8.8 ft
Low November 27, 9:08p -2.1 ft

November 2023



Tides:Dungeness

based on Port Townsend, Admiralty Inlet, Wa (NOAA)
48° 10'N 123° 7'W

December 2023

Average Tides
Mean Range: 4.4 ft
MHHW: 7.6 ft
Mean Tide: 4.7 ft

Monthly High & Low
High December 27, 5:13a 8.9 ft
Low December 14, 10:13p -2.6 ft

