

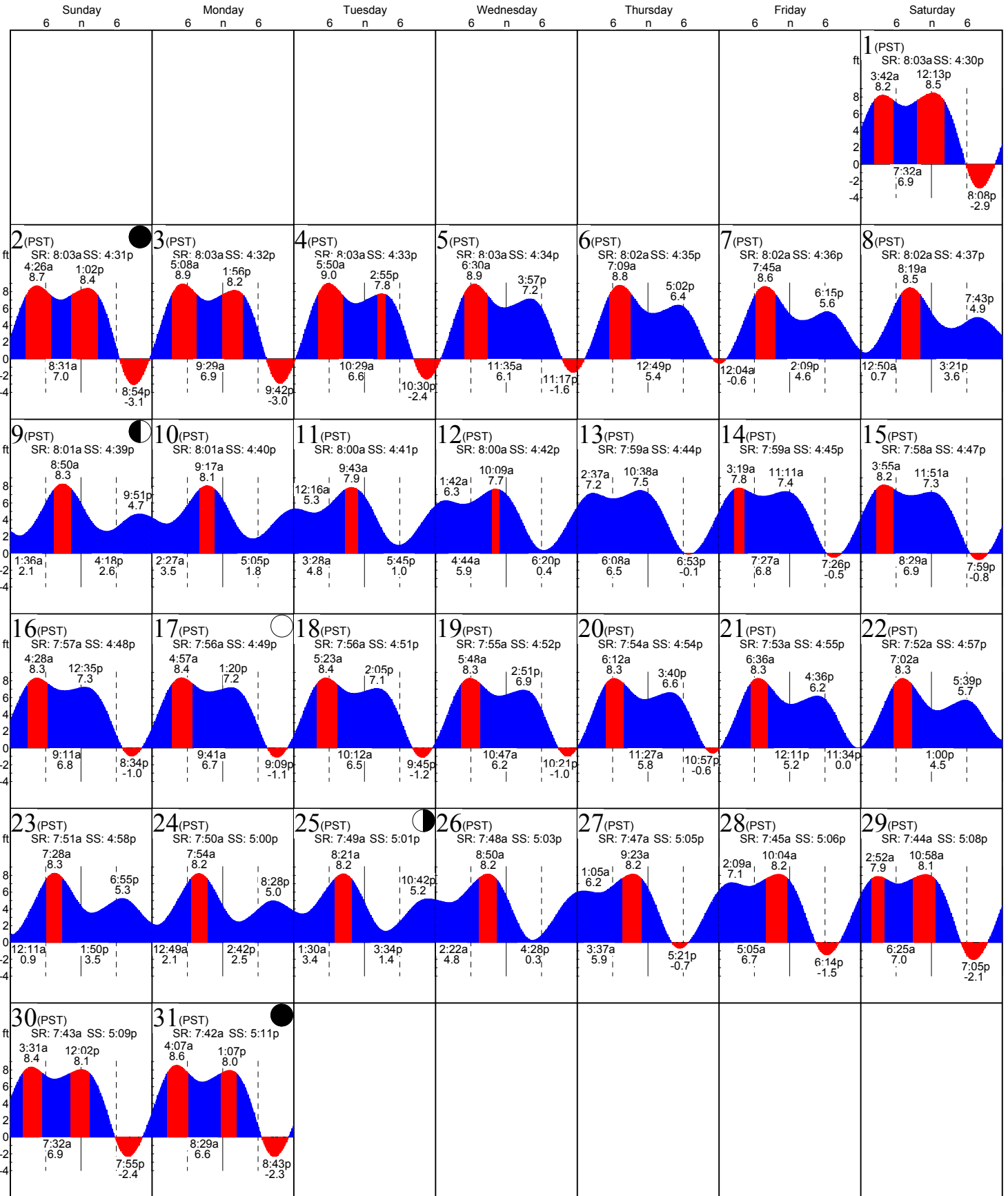
# Tides:Dungeness

based on Port Townsend, Admiralty Inlet, Wa (NOAA)  
48° 10' N 123° 7' W

Average Tides  
Mean Range: 4.4 ft  
MHHW: 7.6 ft  
Mean Tide: 4.7 ft

Monthly High & Low  
High January 4, 5:50a 9.0 ft  
Low January 2, 8:54p -3.1 ft

## January 2022



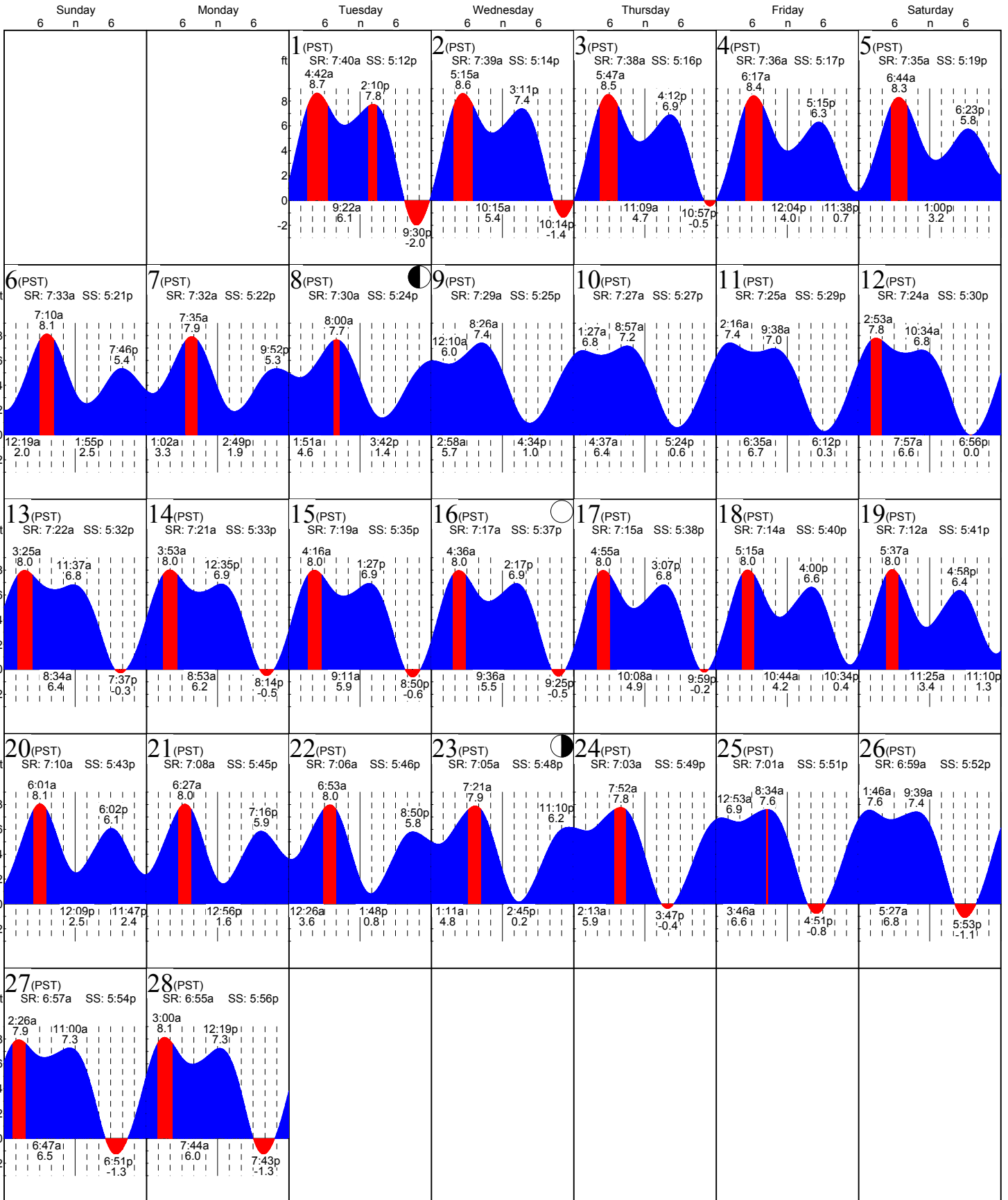
# Tides:Dungeness

based on Port Townsend, Admiralty Inlet, Wa (NOAA)  
48° 10'N 123° 7'W

Average Tides  
Mean Range: 4.4 ft  
MHHW: 7.6 ft  
Mean Tide: 4.7 ft

Monthly High & Low  
High February 1, 4:42a 8.7 ft  
Low February 1, 9:30p -2.0 ft

## February 2022



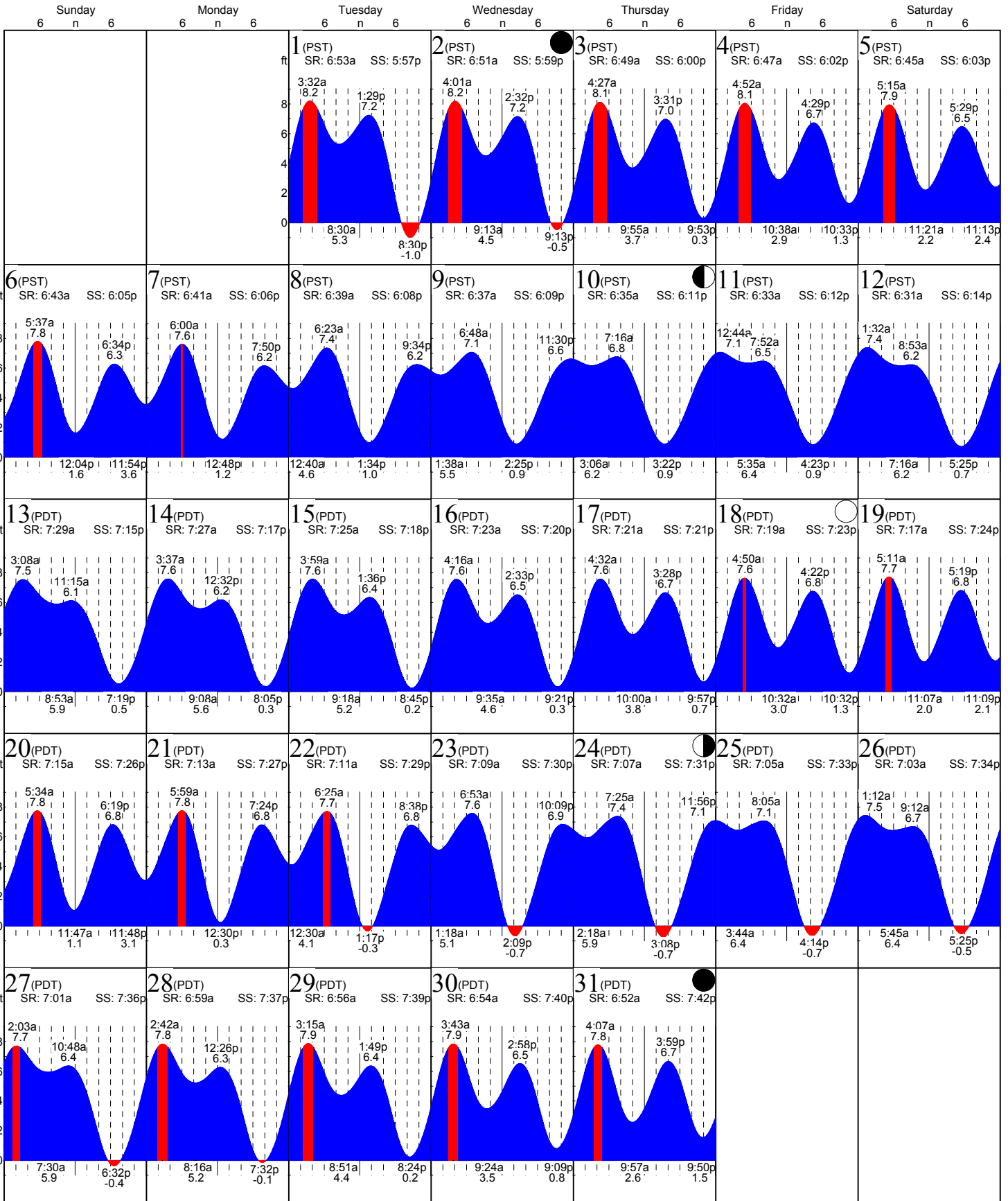
# Tides:Dungeness

based on Port Townsend, Admiralty Inlet, Wa (NOAA)  
48° 10'N 123° 7'W

Average Tides  
Mean Range: 4.4 ft  
MHHW: 7.6 ft  
Mean Tide: 4.7 ft

Monthly High & Low  
High March 1, 3:32a 8.2 ft  
Low March 1, 8:30p -1.0 ft

## March 2022



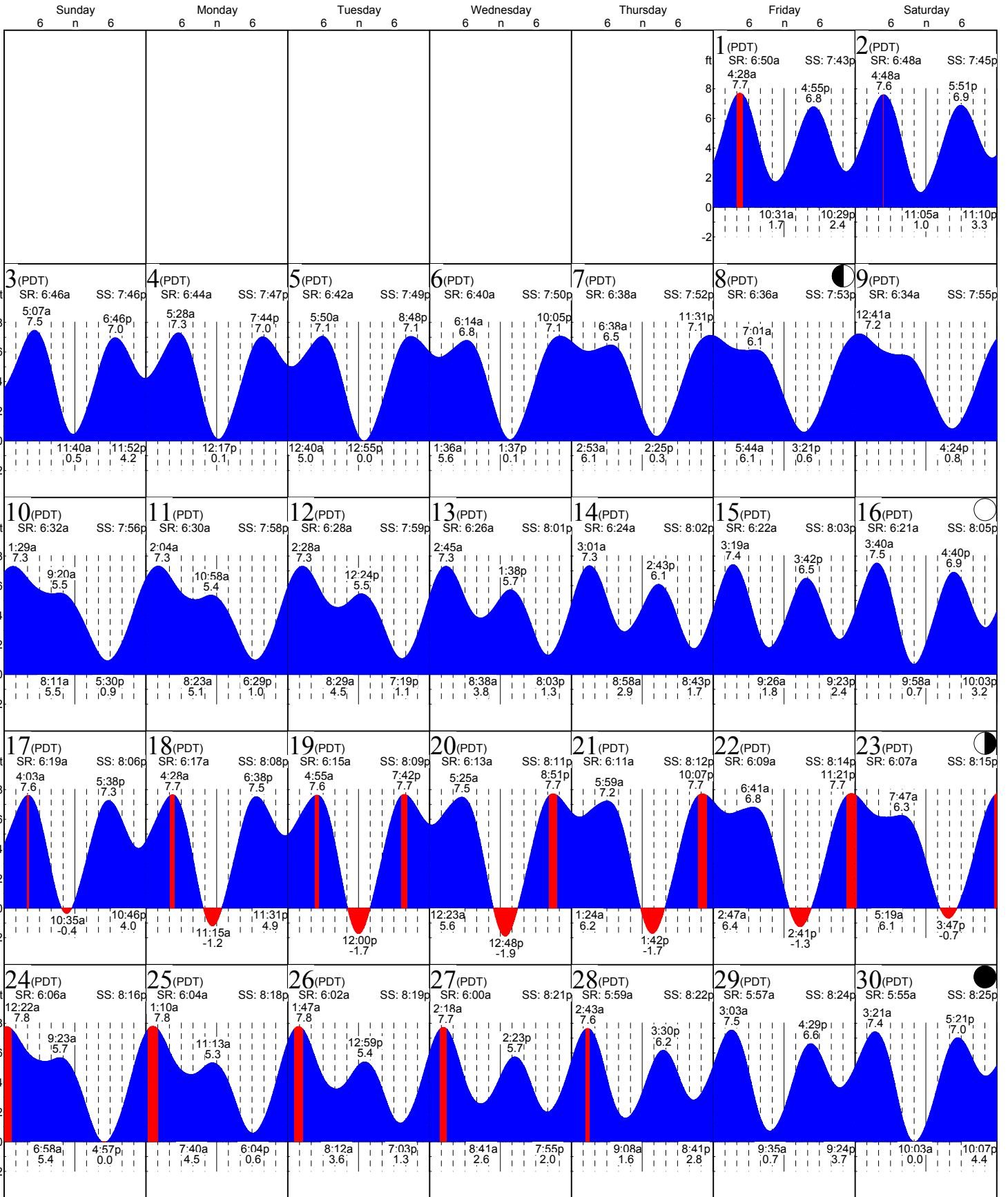
# Tides:Dungeness

based on Port Townsend, Admiralty Inlet, Wa (NOAA)  
48° 10' N 123° 7' W

Average Tides  
Mean Range: 4.4 ft  
MHHW: 7.6 ft  
Mean Tide: 4.7 ft

Monthly High & Low  
High April 25, 1:10a 7.8 ft  
Low April 20, 12:48p -1.9 ft

## April 2022



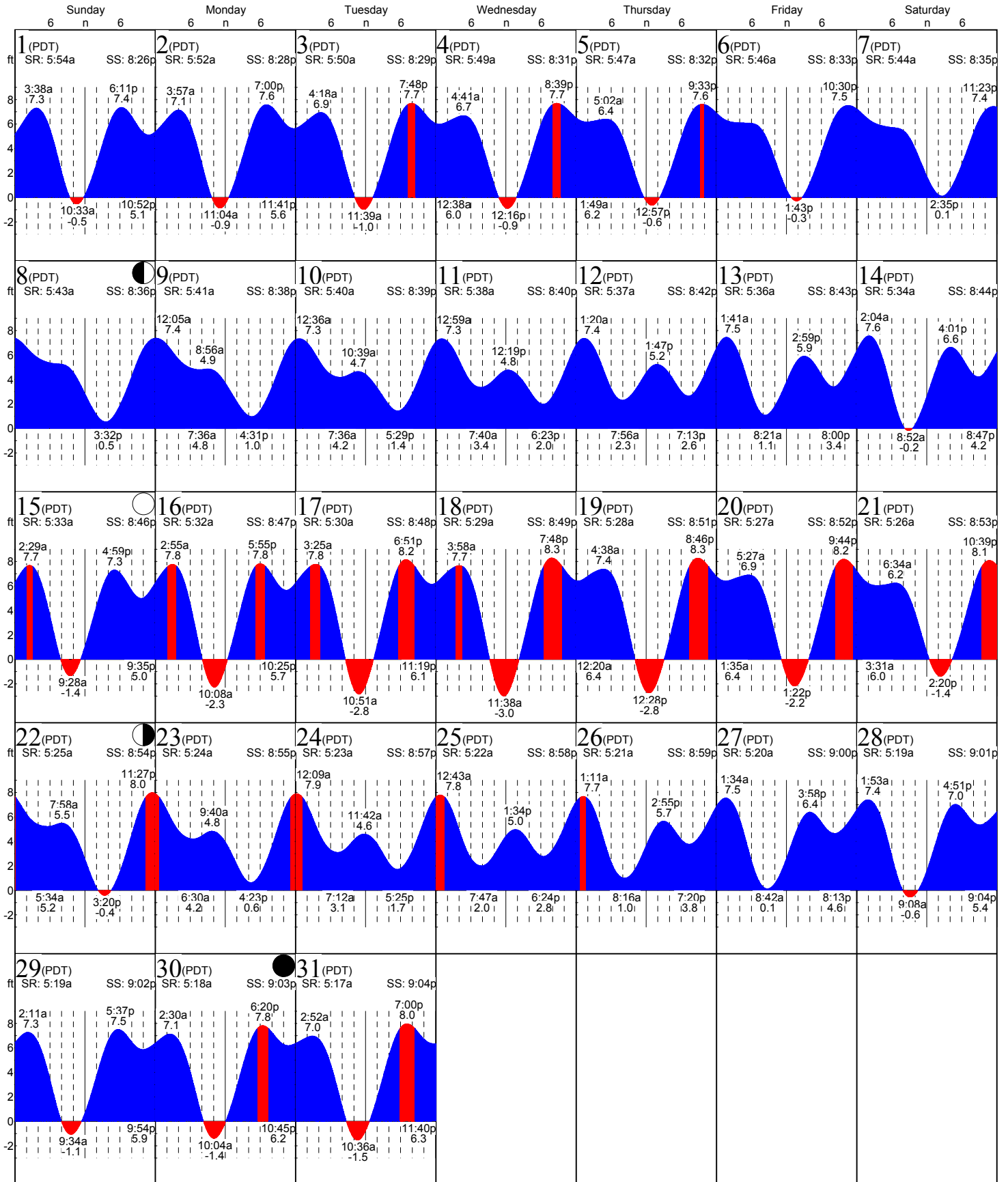
# Tides:Dungeness

based on Port Townsend, Admiralty Inlet, Wa (NOAA)  
48° 10' N 123° 7' W

Average Tides  
Mean Range: 4.4 ft  
MHHW: 7.6 ft  
Mean Tide: 4.7 ft

Monthly High & Low  
High May 18, 7:48p 8.3 ft  
Low May 18, 11:38a -3.0 ft

## May 2022



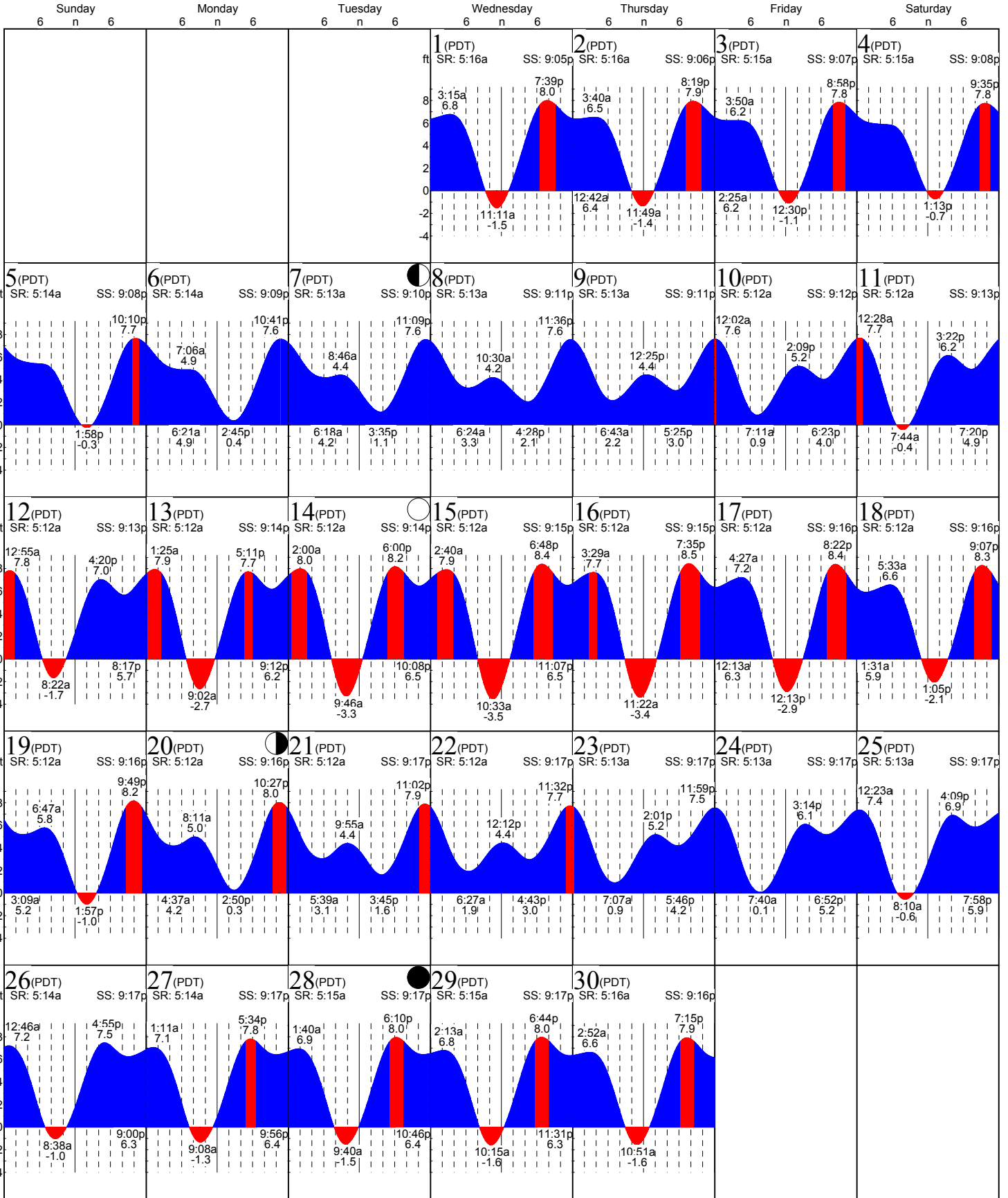
# Tides:Dungeness

based on Port Townsend, Admiralty Inlet, Wa (NOAA)  
48° 10' N 123° 7' W

Average Tides  
Mean Range: 4.4 ft  
MHHW: 7.6 ft  
Mean Tide: 4.7 ft

Monthly High & Low  
High June 16, 7:35p 8.5 ft  
Low June 15, 10:33a -3.5 ft

## June 2022



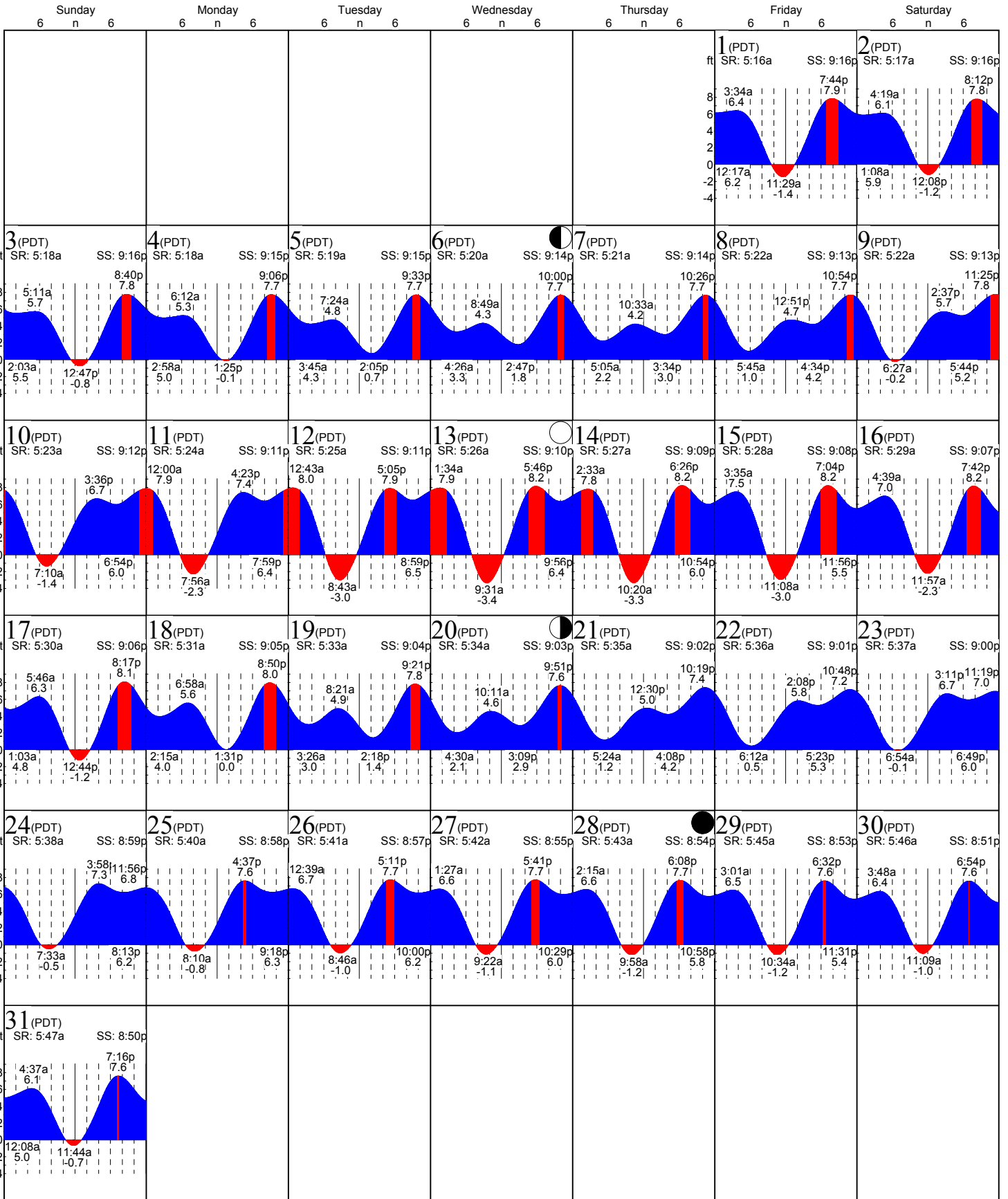
# Tides:Dungeness

based on Port Townsend, Admiralty Inlet, Wa (NOAA)  
48° 10' N 123° 7' W

Average Tides  
Mean Range: 4.4 ft  
MHHW: 7.6 ft  
Mean Tide: 4.7 ft

Monthly High & Low  
High July 14, 6:26p 8.2 ft  
Low July 13, 9:31a -3.4 ft

## July 2022



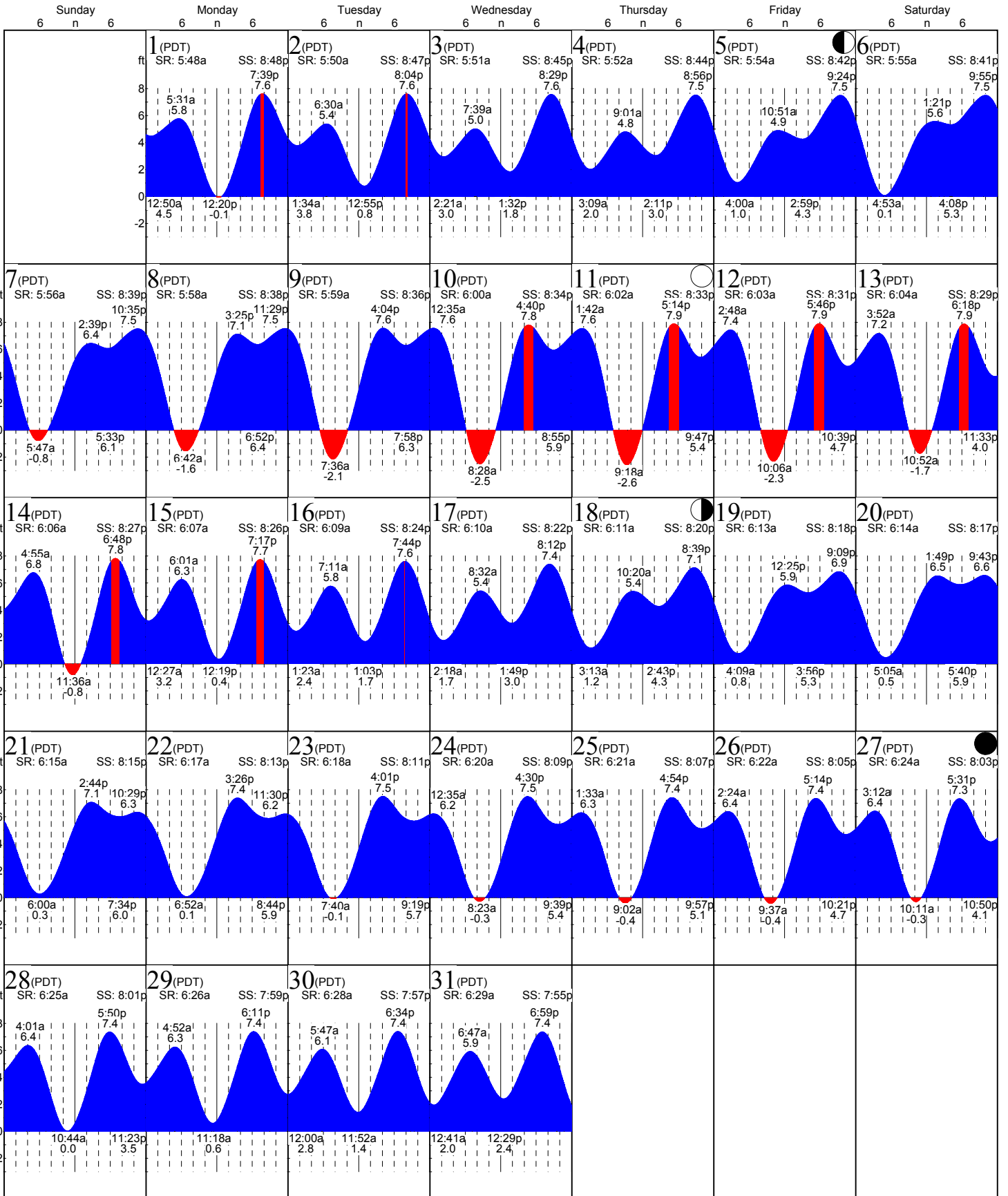
# Tides:Dungeness

based on Port Townsend, Admiralty Inlet, Wa (NOAA)  
48° 10'N 123° 7' W

## August 2022

Average Tides  
Mean Range: 4.4 ft  
MHHW: 7.6 ft  
Mean Tide: 4.7 ft

Monthly High & Low  
High August 12, 5:46p 7.9 ft  
Low August 11, 9:18a -2.6 ft





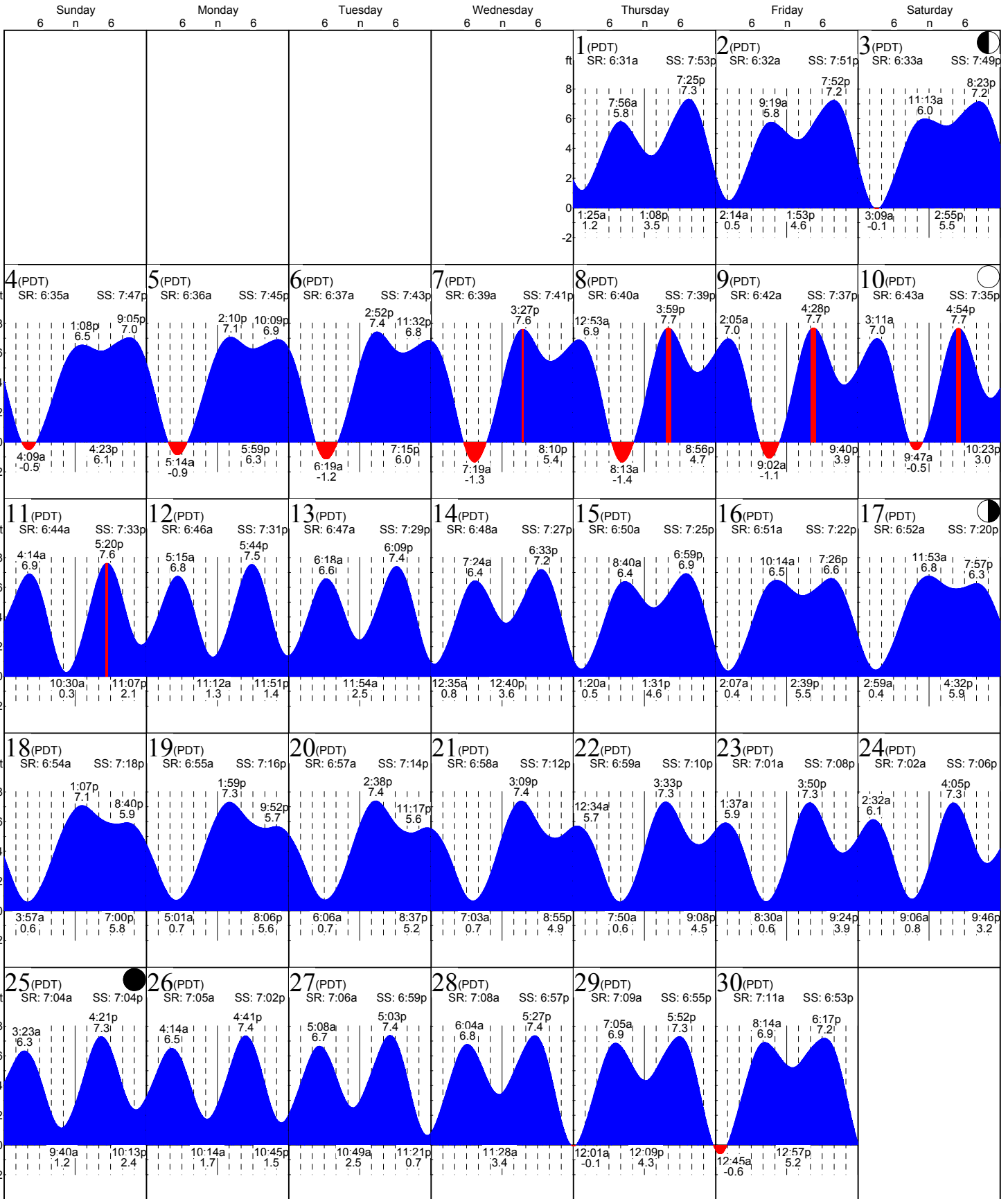
# Tides:Dungeness

based on Port Townsend, Admiralty Inlet, Wa (NOAA)  
48° 10'N 123° 7'W

Average Tides  
Mean Range: 4.4 ft  
MHHW: 7.6 ft  
Mean Tide: 4.7 ft

Monthly High & Low  
High September 9, 4:28p 7.7 ft  
Low September 8, 8:13a -1.4 ft

## September 2022



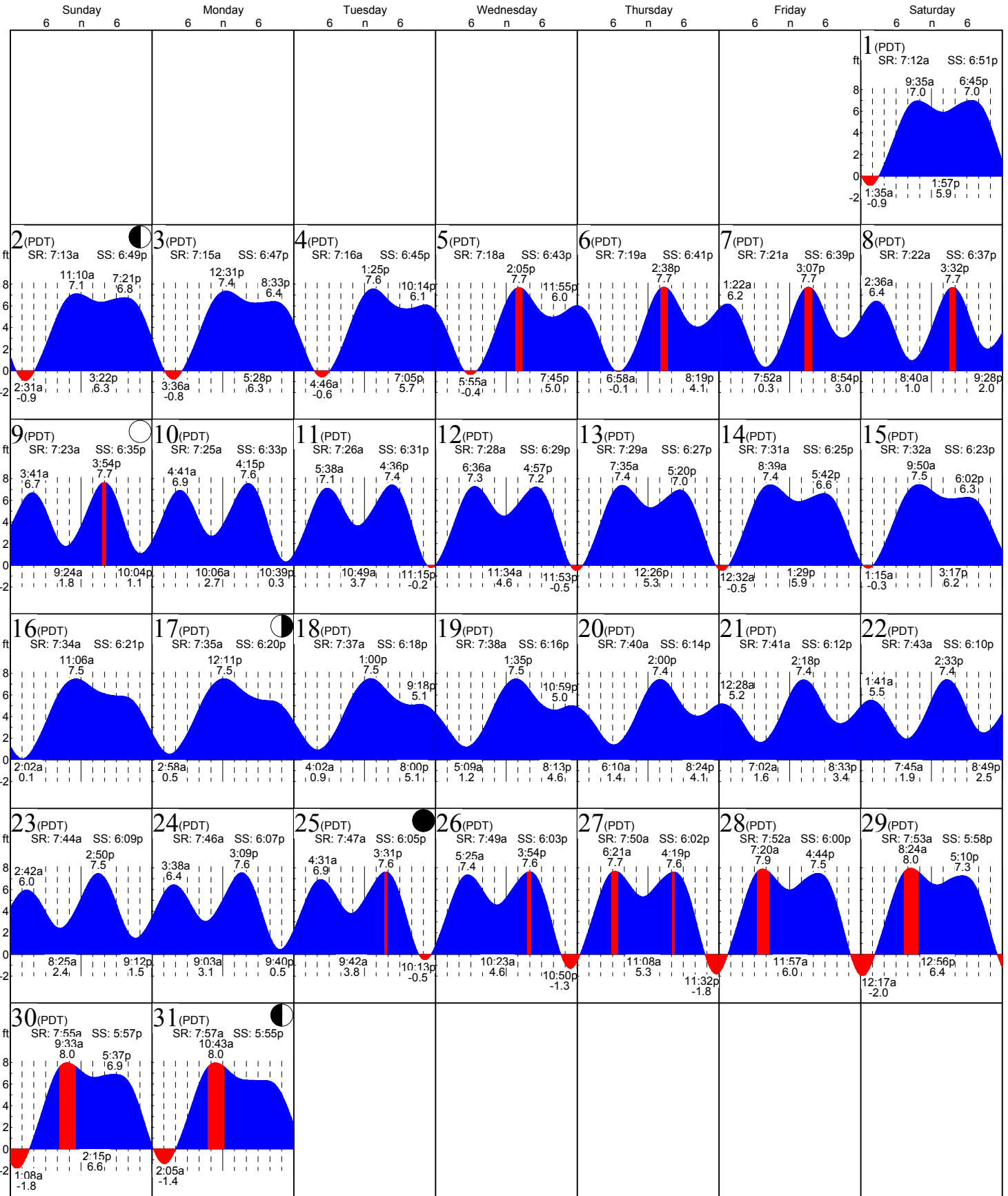
# Tides:Dungeness

based on Port Townsend, Admiralty Inlet, Wa (NOAA)  
48° 10'N 123° 7'W

## October 2022

Average Tides  
Mean Range: 4.4 ft  
MHHW: 7.6 ft  
Mean Tide: 4.7 ft

Monthly High & Low  
High October 30, 9:33a 8.0 ft  
Low October 29, 12:17a -2.0 ft



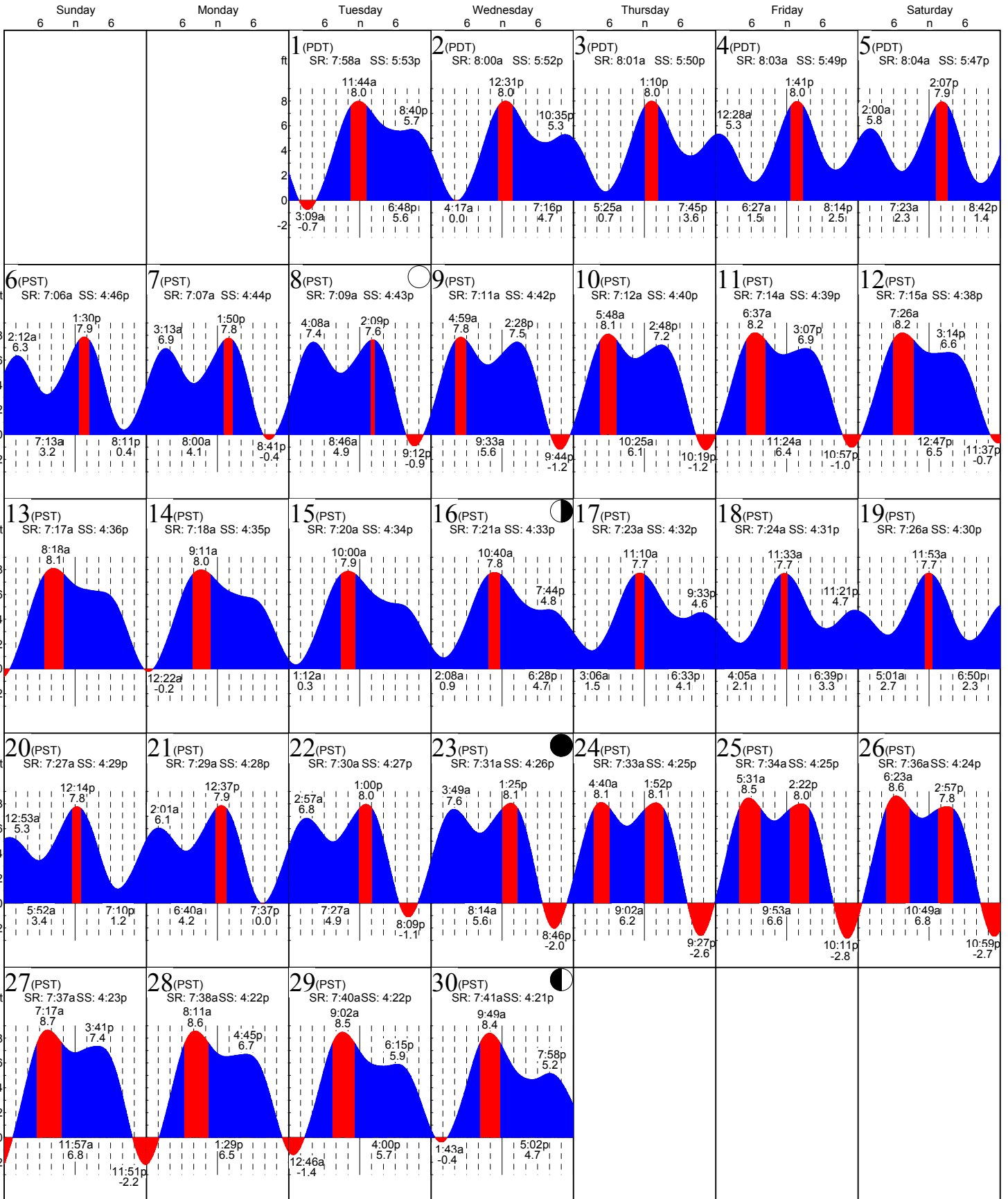
# Tides:Dungeness

based on Port Townsend, Admiralty Inlet, Wa (NOAA)  
48° 10'N 123° 7'W

Average Tides  
Mean Range: 4.4 ft  
MHHW: 7.6 ft  
Mean Tide: 4.7 ft

Monthly High & Low  
High November 27, 7:17a 8.7 ft  
Low November 25, 10:11p -2.8 ft

## November 2022



# Tides:Dungeness

based on Port Townsend, Admiralty Inlet, Wa (NOAA)  
48° 10'N 123° 7'W

## December 2022

Average Tides  
Mean Range: 4.4 ft  
MHHW: 7.6 ft  
Mean Tide: 4.7 ft

Monthly High & Low  
High December 25, 6:08a 8.9 ft  
Low December 23, 9:10p -3.1 ft

