

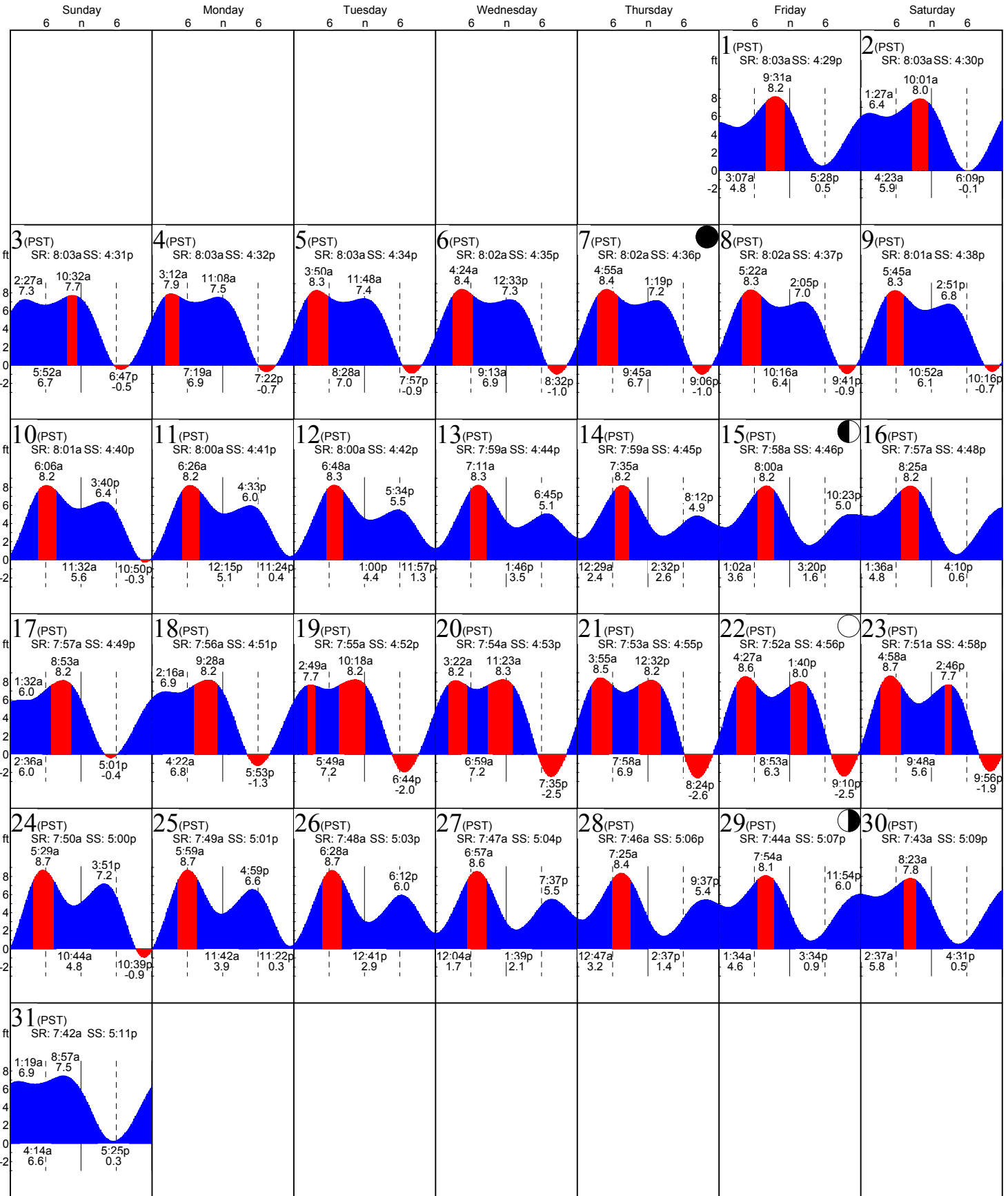
# Tides:Dungeness

based on Port Townsend, Admiralty Inlet, Wa (NOAA)  
48° 10' N 123° 7' W

Average Tides  
Mean Range: 4.4 ft  
MHHW: 7.6 ft  
Mean Tide: 4.7 ft

Monthly High & Low  
High January 25, 5:59a 8.7 ft  
Low January 21, 8:24p -2.6 ft

## January 2027



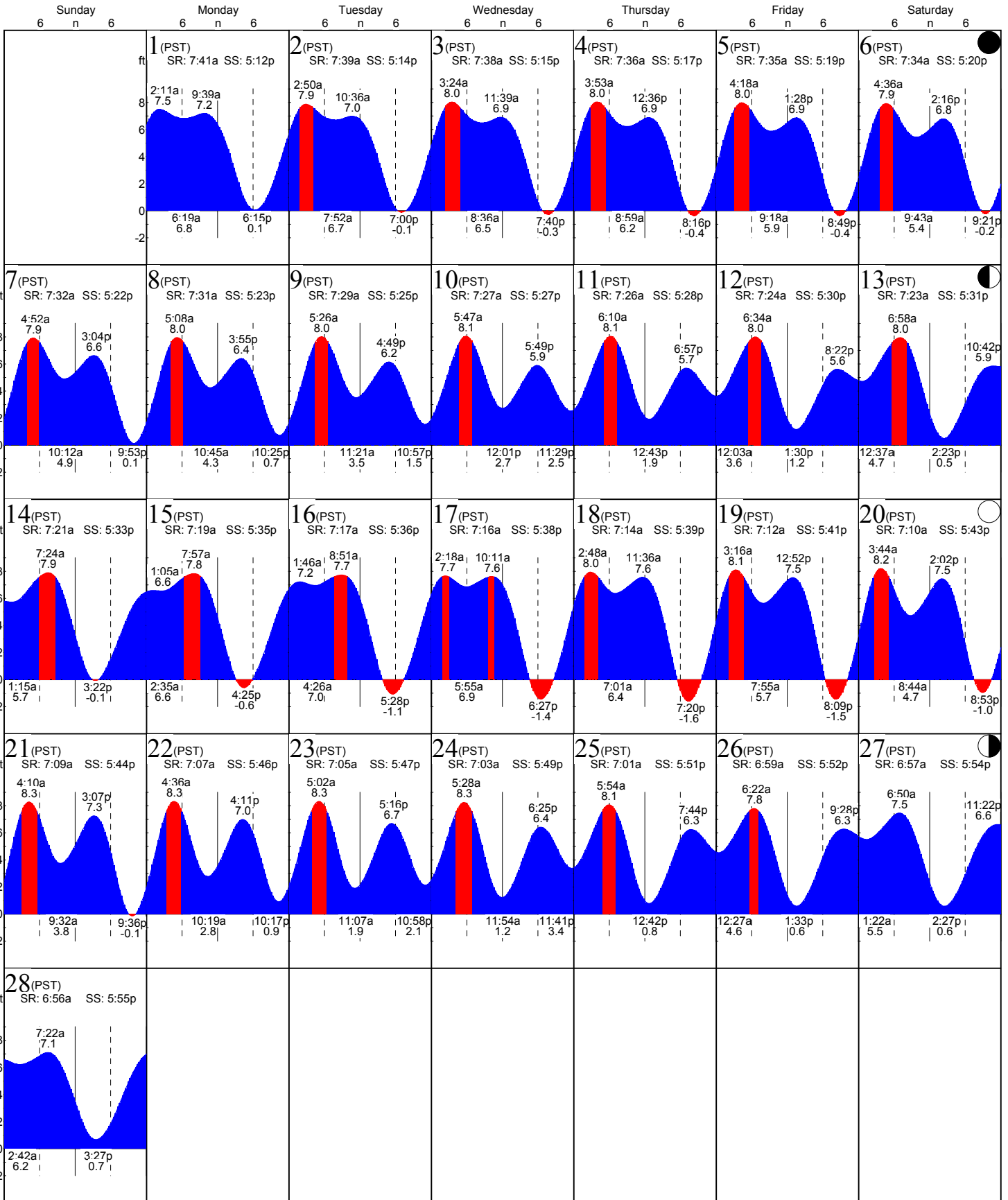
# Tides:Dungeness

based on Port Townsend, Admiralty Inlet, Wa (NOAA)  
48° 10' N 123° 7' W

Average Tides  
Mean Range: 4.4 ft  
MHHW: 7.6 ft  
Mean Tide: 4.7 ft

Monthly High & Low  
High February 22, 4:36a 8.3 ft  
Low February 18, 7:20p -1.6 ft

## February 2027



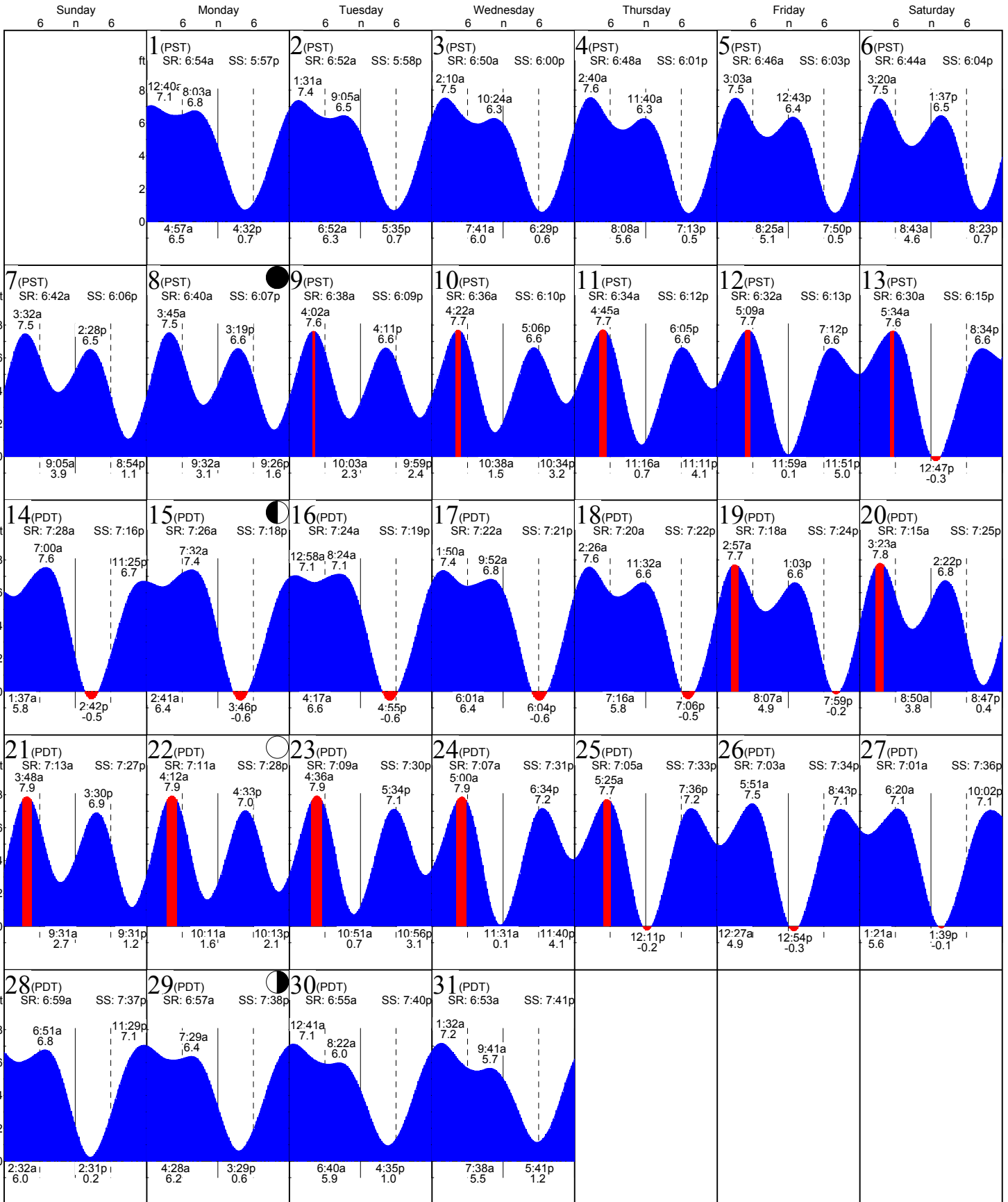
# Tides:Dungeness

based on Port Townsend, Admiralty Inlet, Wa (NOAA)  
48° 10'N 123° 7' W

Average Tides  
Mean Range: 4.4 ft  
MHHW: 7.6 ft  
Mean Tide: 4.7 ft

Monthly High & Low  
High March 23, 4:36a 7.9 ft  
Low March 16, 4:55p -0.6 ft

## March 2027



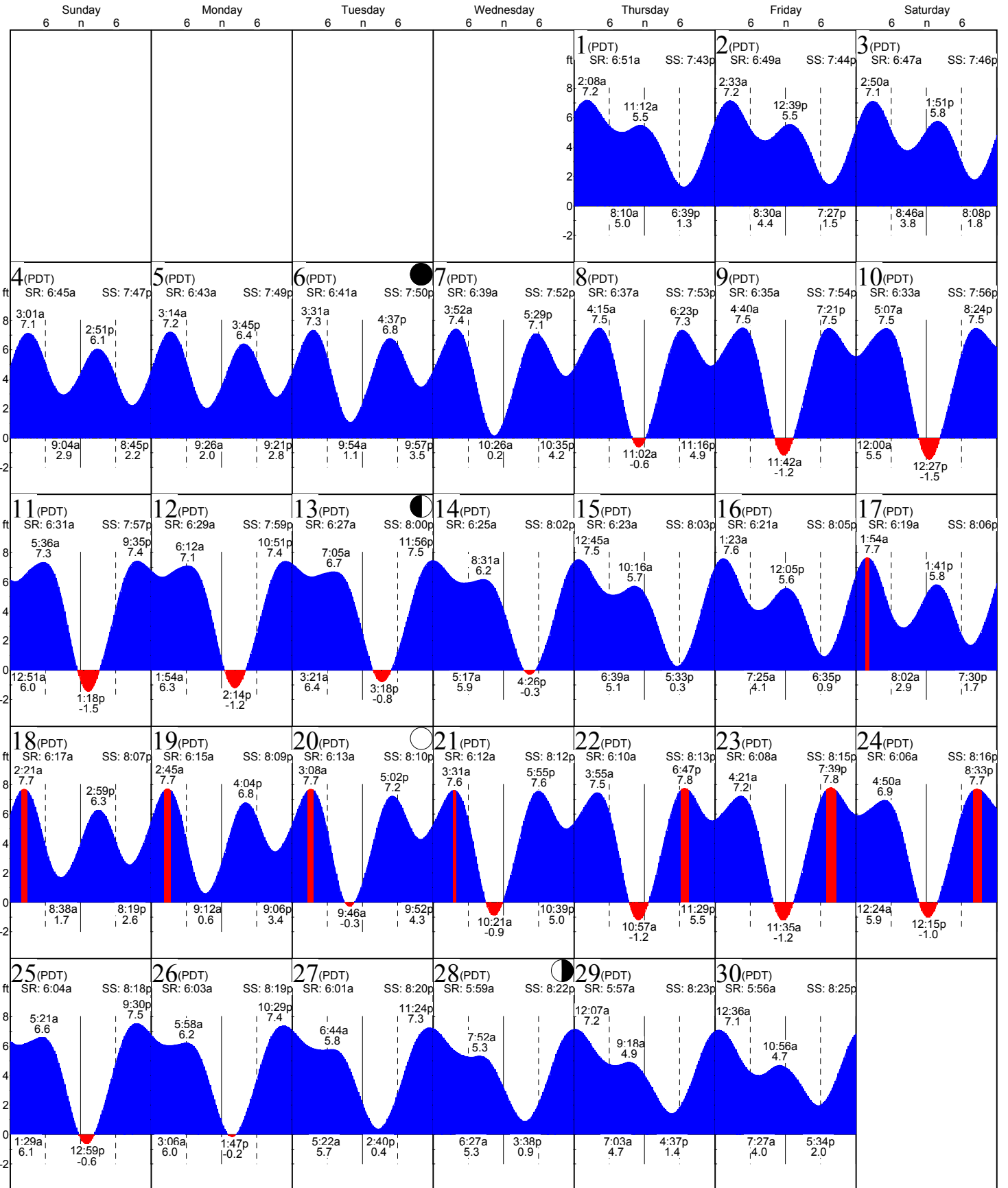
# Tides:Dungeness

based on Port Townsend, Admiralty Inlet, Wa (NOAA)  
48° 10'N 123° 7'W

Average Tides  
Mean Range: 4.4 ft  
MHHW: 7.6 ft  
Mean Tide: 4.7 ft

Monthly High & Low  
High April 23, 7:39p 7.8 ft  
Low April 10, 12:27p -1.5 ft

## April 2027



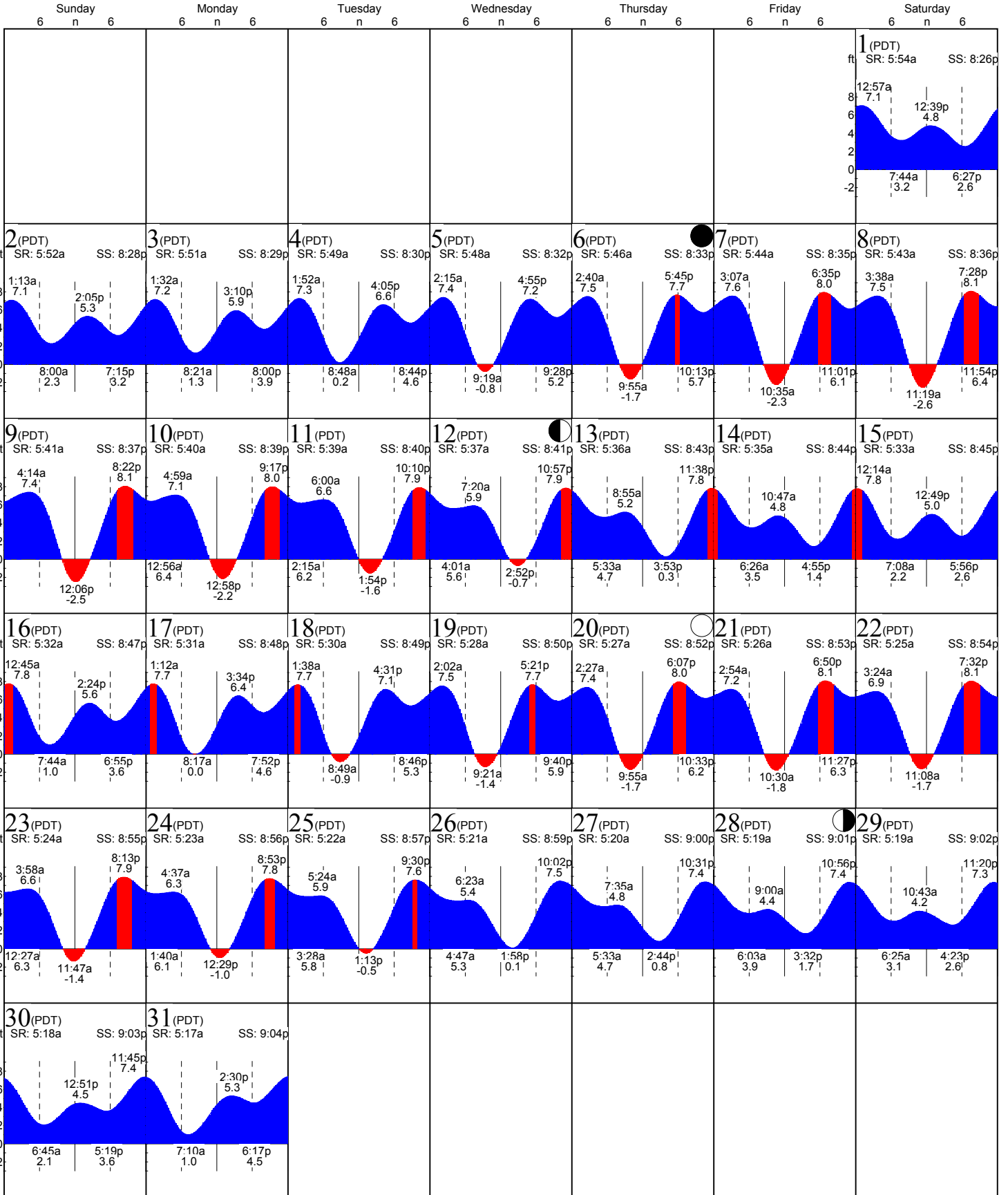
# Tides:Dungeness

based on Port Townsend, Admiralty Inlet, Wa (NOAA)  
48° 10'N 123° 7'W

Average Tides  
Mean Range: 4.4 ft  
MHHW: 7.6 ft  
Mean Tide: 4.7 ft

Monthly High & Low  
High May 21, 6:50p 8.1 ft  
Low May 8, 11:19a -2.6 ft

## May 2027



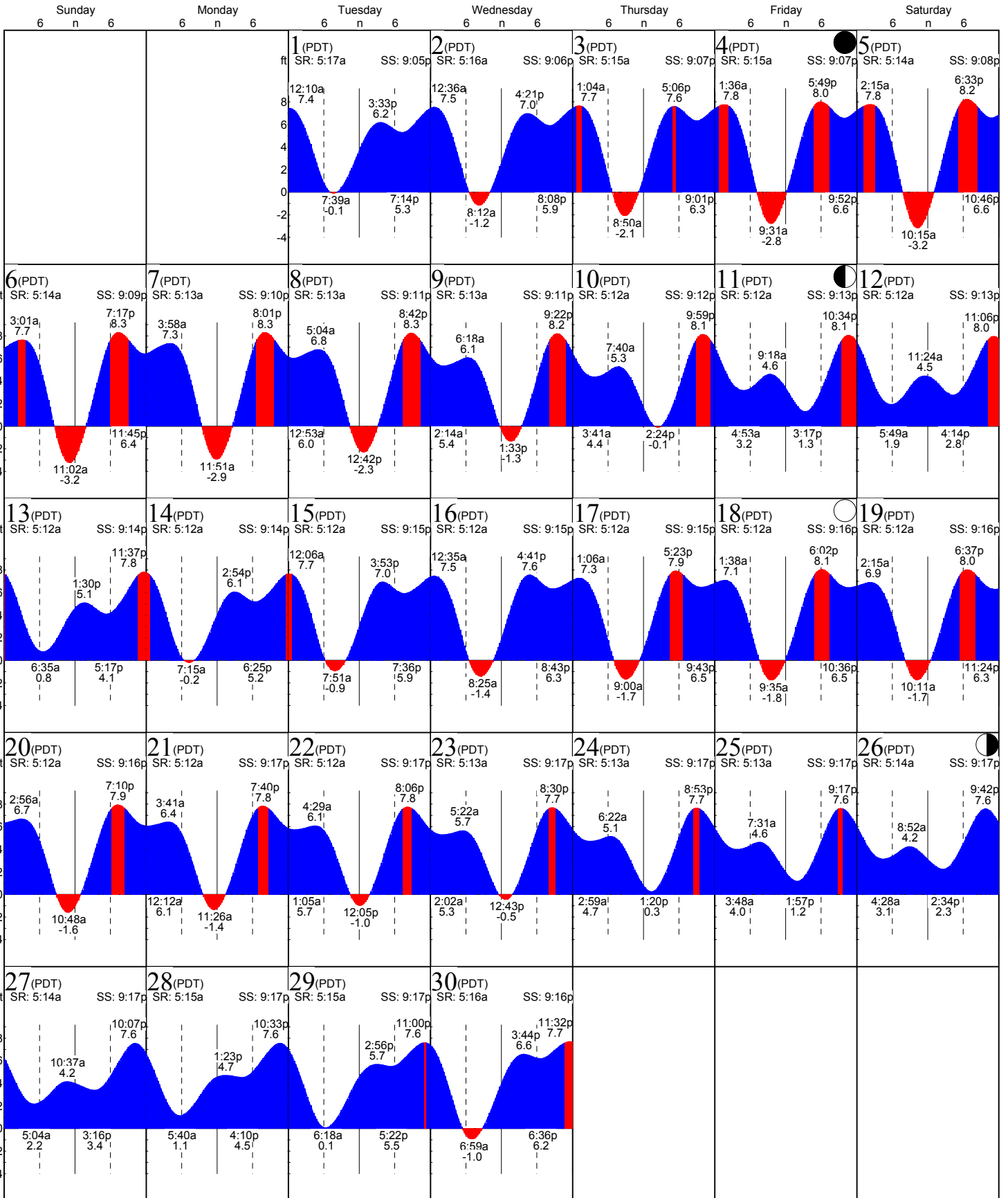
# Tides:Dungeness

based on Port Townsend, Admiralty Inlet, Wa (NOAA)  
48° 10'N 123° 7'W

Average Tides  
Mean Range: 4.4 ft  
MHHW: 7.6 ft  
Mean Tide: 4.7 ft

Monthly High & Low  
High June 6, 7:17p 8.3 ft  
Low June 6, 11:02a -3.2 ft

## June 2027



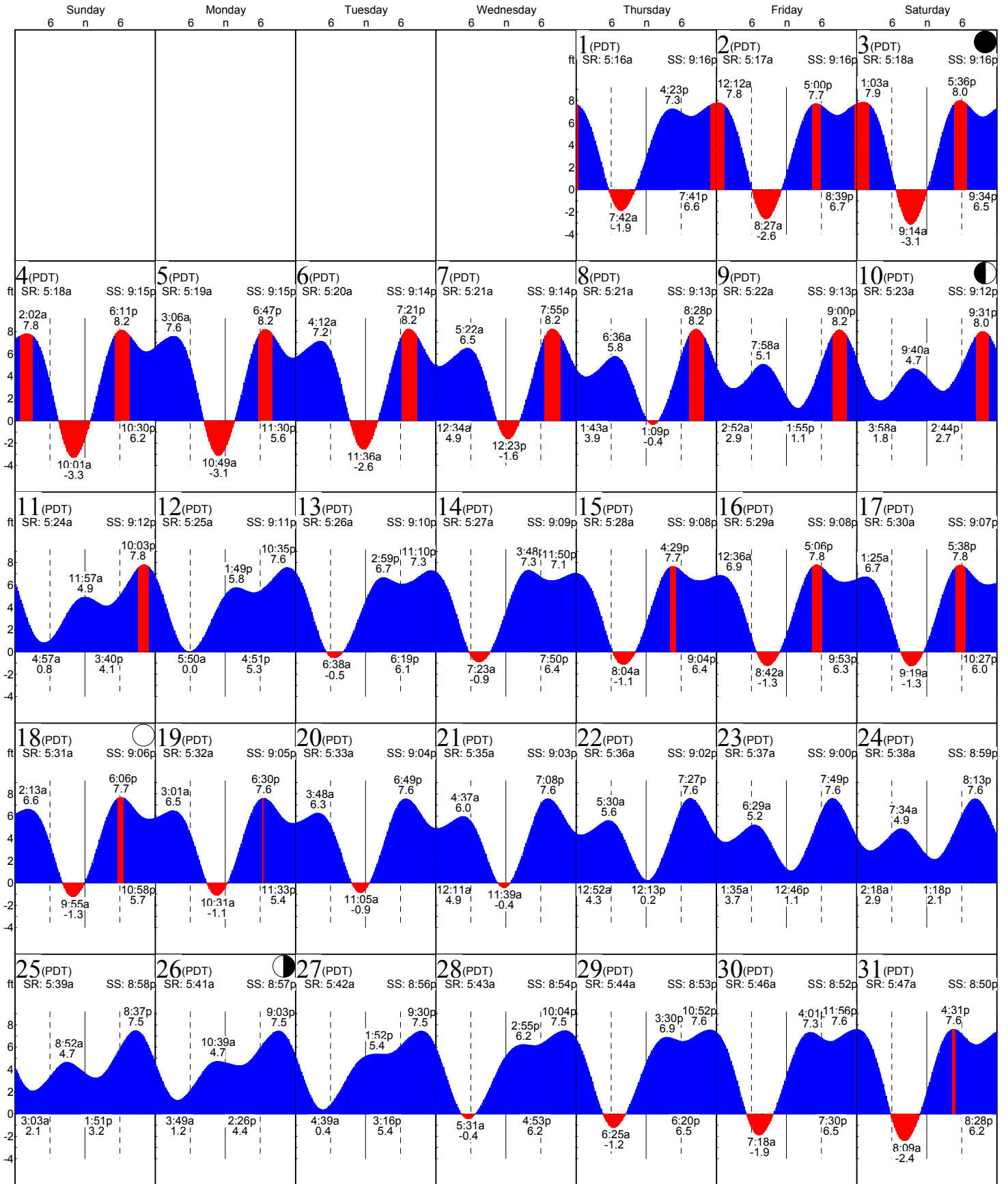
# Tides:Dungeness

based on Port Townsend, Admiralty Inlet, Wa (NOAA)  
48° 10'N 123° 7'W

Average Tides  
Mean Range: 4.4 ft  
MHHW: 7.6 ft  
Mean Tide: 4.7 ft

Monthly High & Low  
High July 7, 7:55p 8.2 ft  
Low July 4, 10:01a -3.3 ft

## July 2027



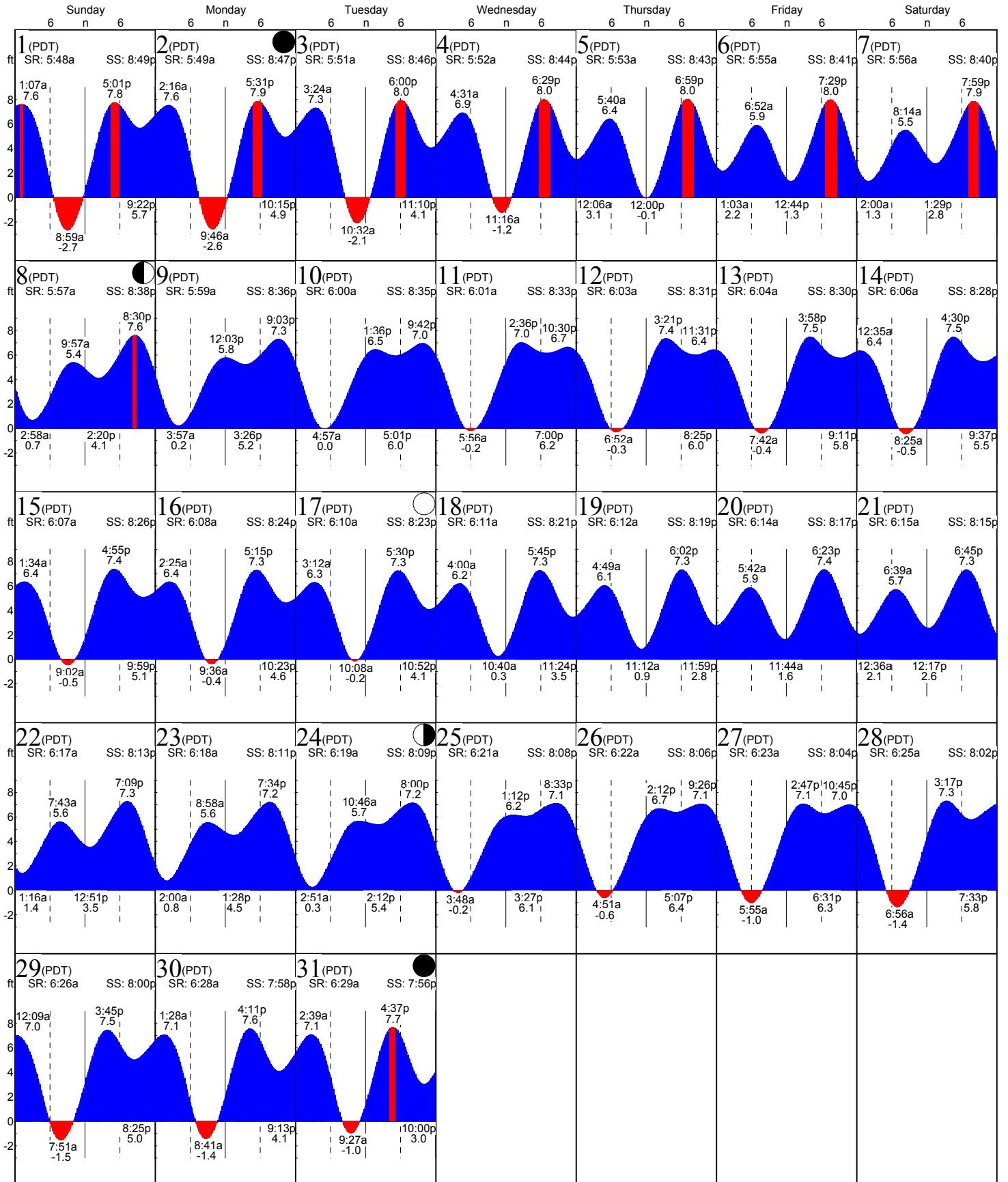
# Tides:Dungeness

based on Port Townsend, Admiralty Inlet, Wa (NOAA)  
48° 10'N 123° 7'W

Average Tides  
Mean Range: 4.4 ft  
MHHW: 7.6 ft  
Mean Tide: 4.7 ft

Monthly High & Low  
High August 5, 6:59p 8.0 ft  
Low August 1, 8:59a -2.7 ft

## August 2027



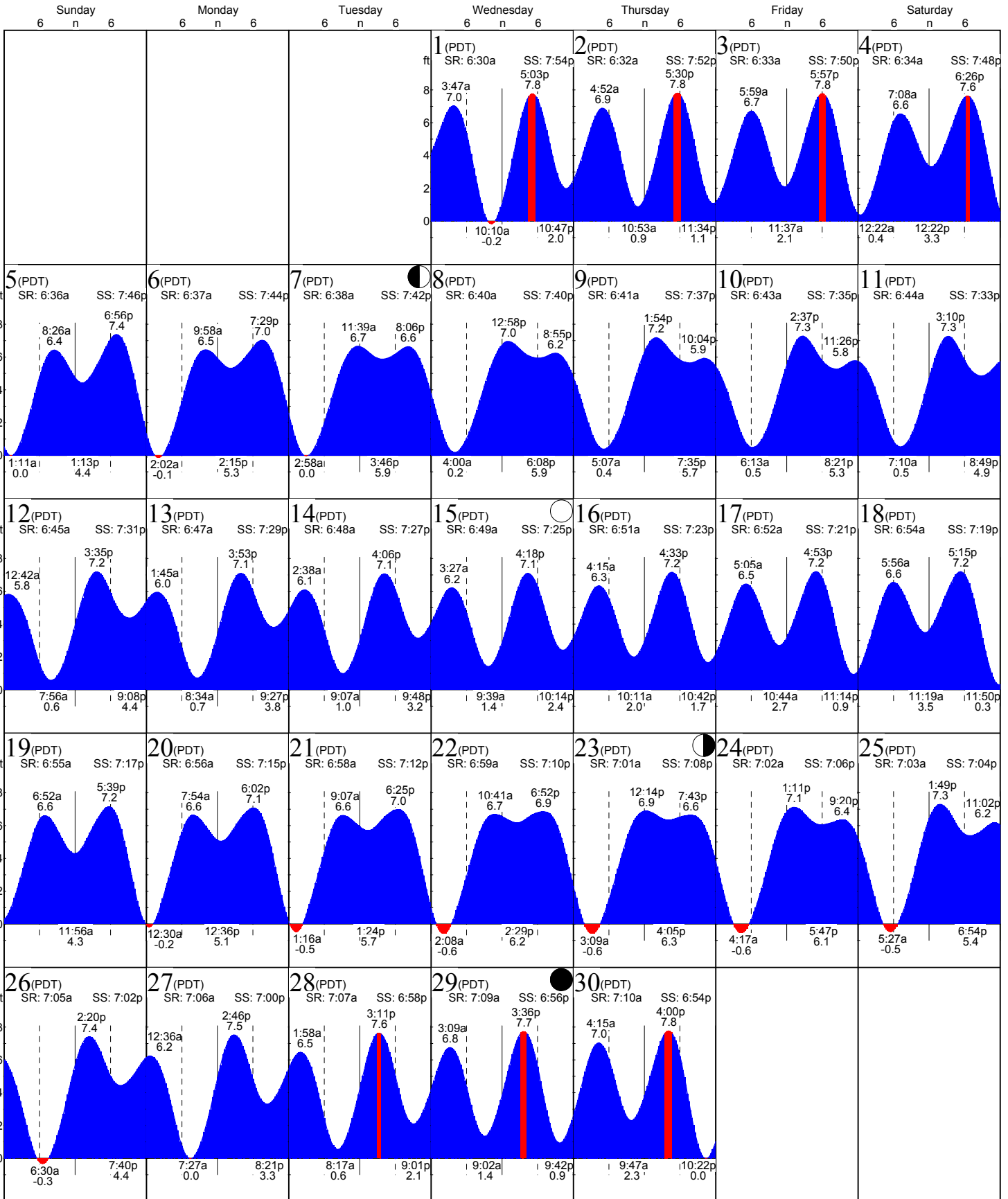
# Tides:Dungeness

based on Port Townsend, Admiralty Inlet, Wa (NOAA)  
48° 10'N 123° 7'W

## September 2027

Average Tides  
Mean Range: 4.4 ft  
MHHW: 7.6 ft  
Mean Tide: 4.7 ft

Monthly High & Low  
High September 2, 5:30p 7.8 ft  
Low September 22, 2:08a -0.6 ft



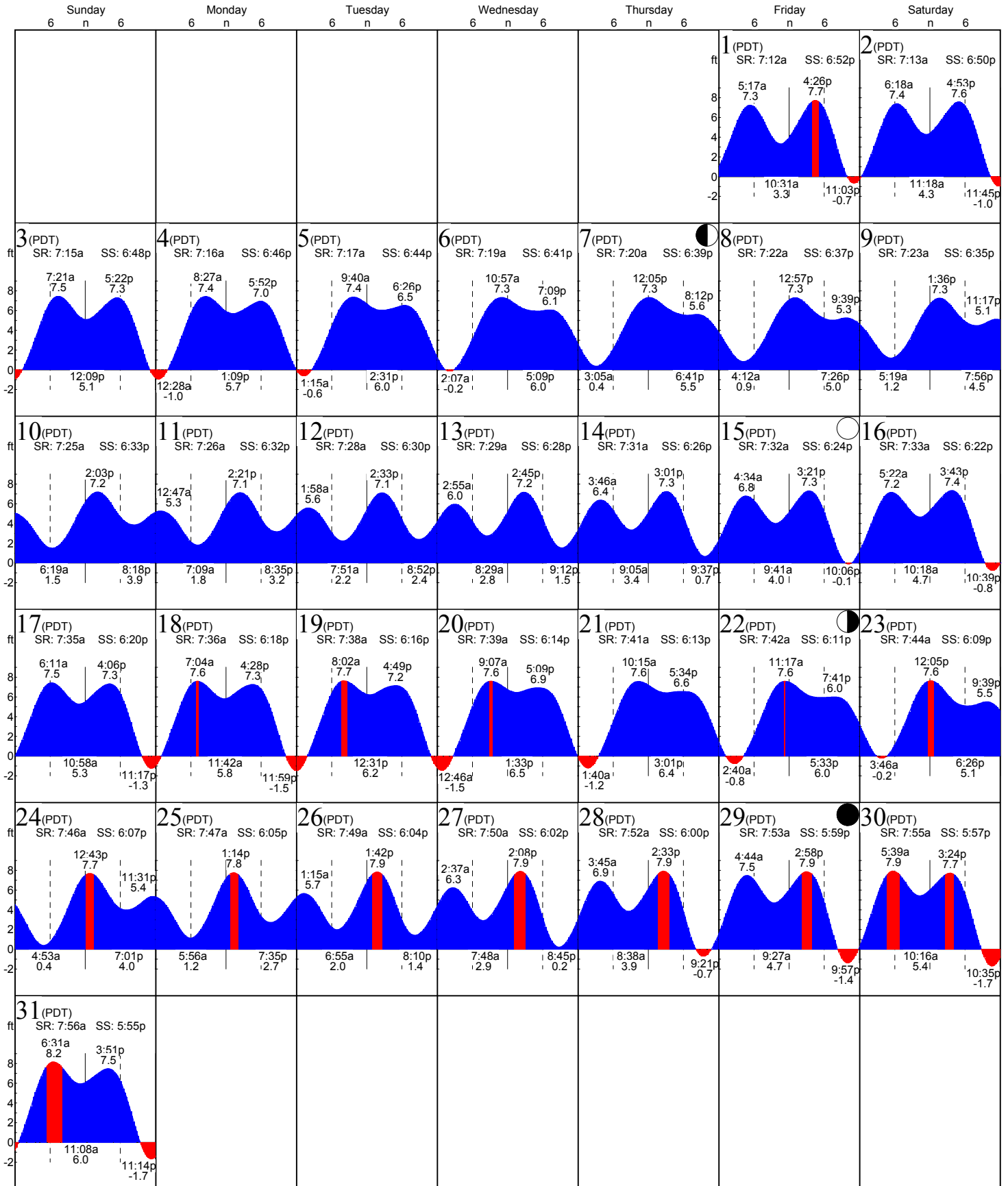
# Tides:Dungeness

based on Port Townsend, Admiralty Inlet, Wa (NOAA)  
48° 10'N 123° 7'W

Average Tides  
Mean Range: 4.4 ft  
MHHW: 7.6 ft  
Mean Tide: 4.7 ft

Monthly High & Low  
High October 31, 6:31a 8.2 ft  
Low October 30, 10:35p -1.7 ft

## October 2027



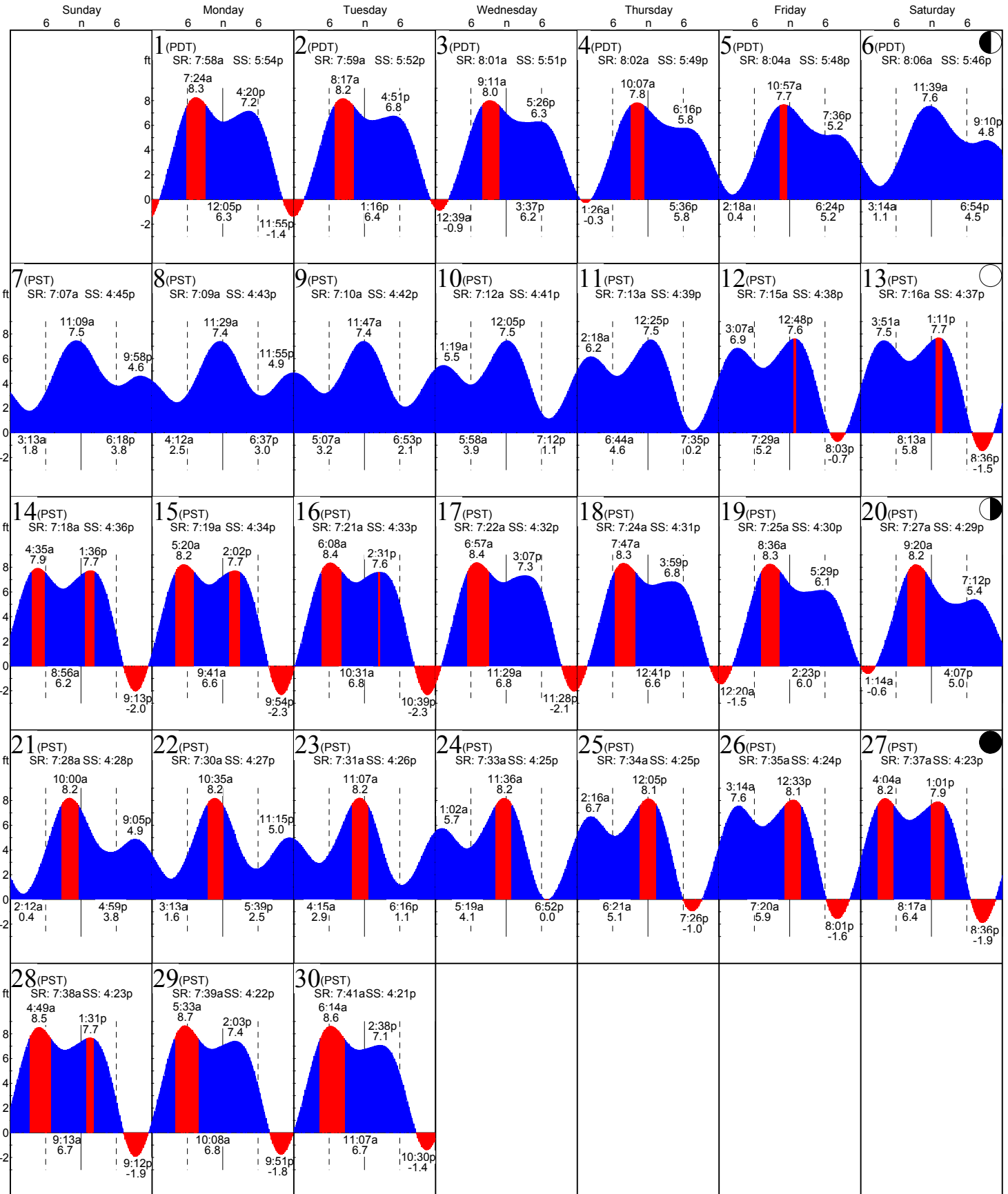
# Tides:Dungeness

based on Port Townsend, Admiralty Inlet, Wa (NOAA)  
48° 10'N 123° 7'W

Average Tides  
Mean Range: 4.4 ft  
MHHW: 7.6 ft  
Mean Tide: 4.7 ft

Monthly High & Low  
High November 29, 5:33a 8.7 ft  
Low November 16, 10:39p -2.3 ft

## November 2027



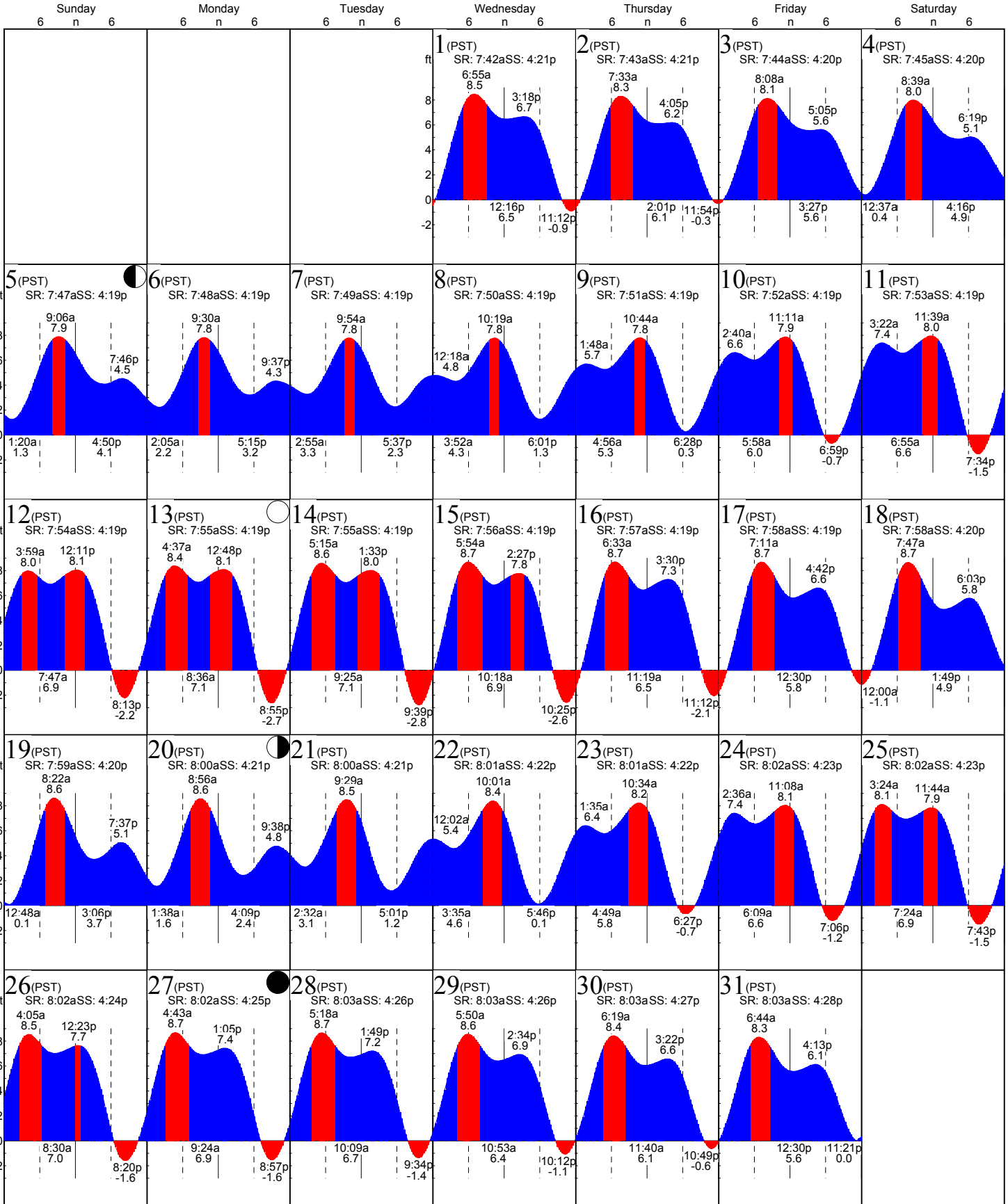
# Tides:Dungeness

based on Port Townsend, Admiralty Inlet, Wa (NOAA)  
48° 10' N 123° 7' W

Average Tides  
Mean Range: 4.4 ft  
MHHW: 7.6 ft  
Mean Tide: 4.7 ft

Monthly High & Low  
High December 16, 6:33a 8.7 ft  
Low December 14, 9:39p -2.8 ft

## December 2027



# Tides:Dungeness

based on Port Townsend, Admiralty Inlet, Wa (NOAA)  
48° 10' N 123° 7' W

Average Tides  
Mean Range: 4.4 ft  
MHHW: 7.6 ft  
Mean Tide: 4.7 ft

Monthly High & Low  
High January 16, 6:49a 8.8 ft  
Low January 11, 8:40p -2.6 ft

## January 2028

