

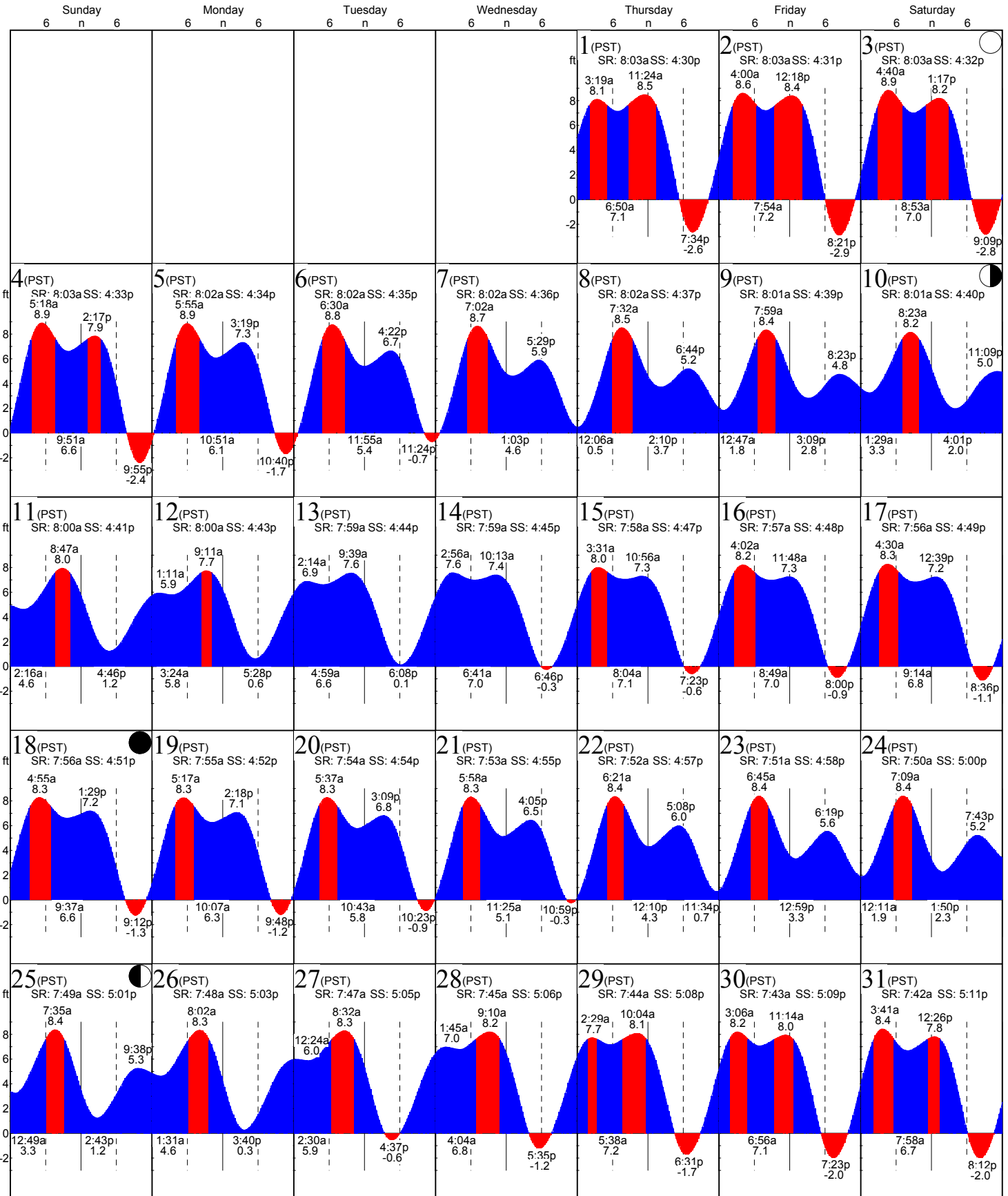
# Tides:Dungeness

based on Port Townsend, Admiralty Inlet, Wa (NOAA)  
48° 10'N 123° 7'W

Average Tides  
Mean Range: 4.4 ft  
MHHW: 7.6 ft  
Mean Tide: 4.7 ft

Monthly High & Low  
High January 4, 5:18a 8.9 ft  
Low January 2, 8:21p -2.9 ft

## January 2026



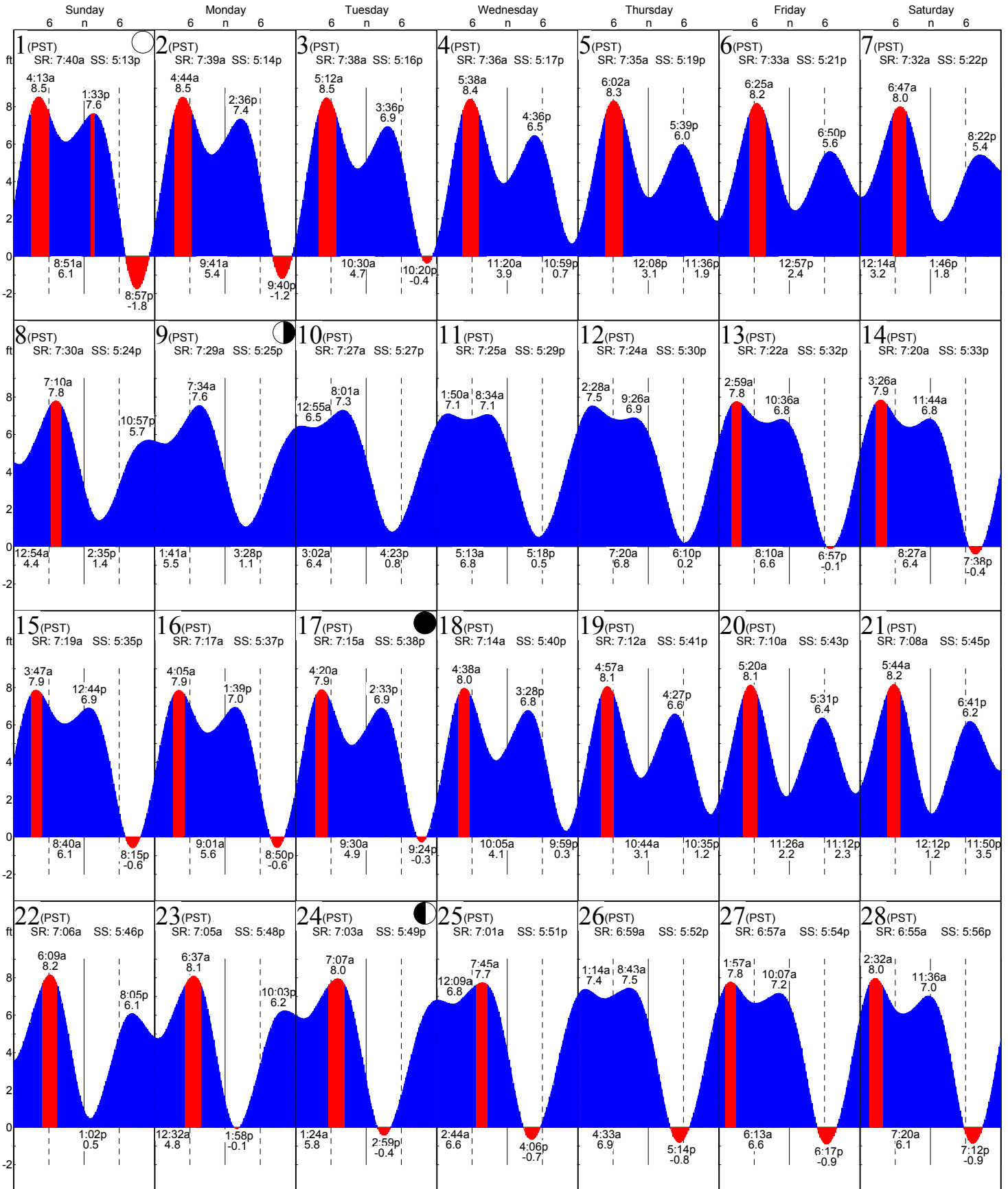
# Tides:Dungeness

based on Port Townsend, Admiralty Inlet, Wa (NOAA)  
48° 10'N 123° 7'W

Average Tides  
Mean Range: 4.4 ft  
MHHW: 7.6 ft  
Mean Tide: 4.7 ft

Monthly High & Low  
High February 1, 4:13a 8.5 ft  
Low February 1, 8:57p -1.8 ft

## February 2026



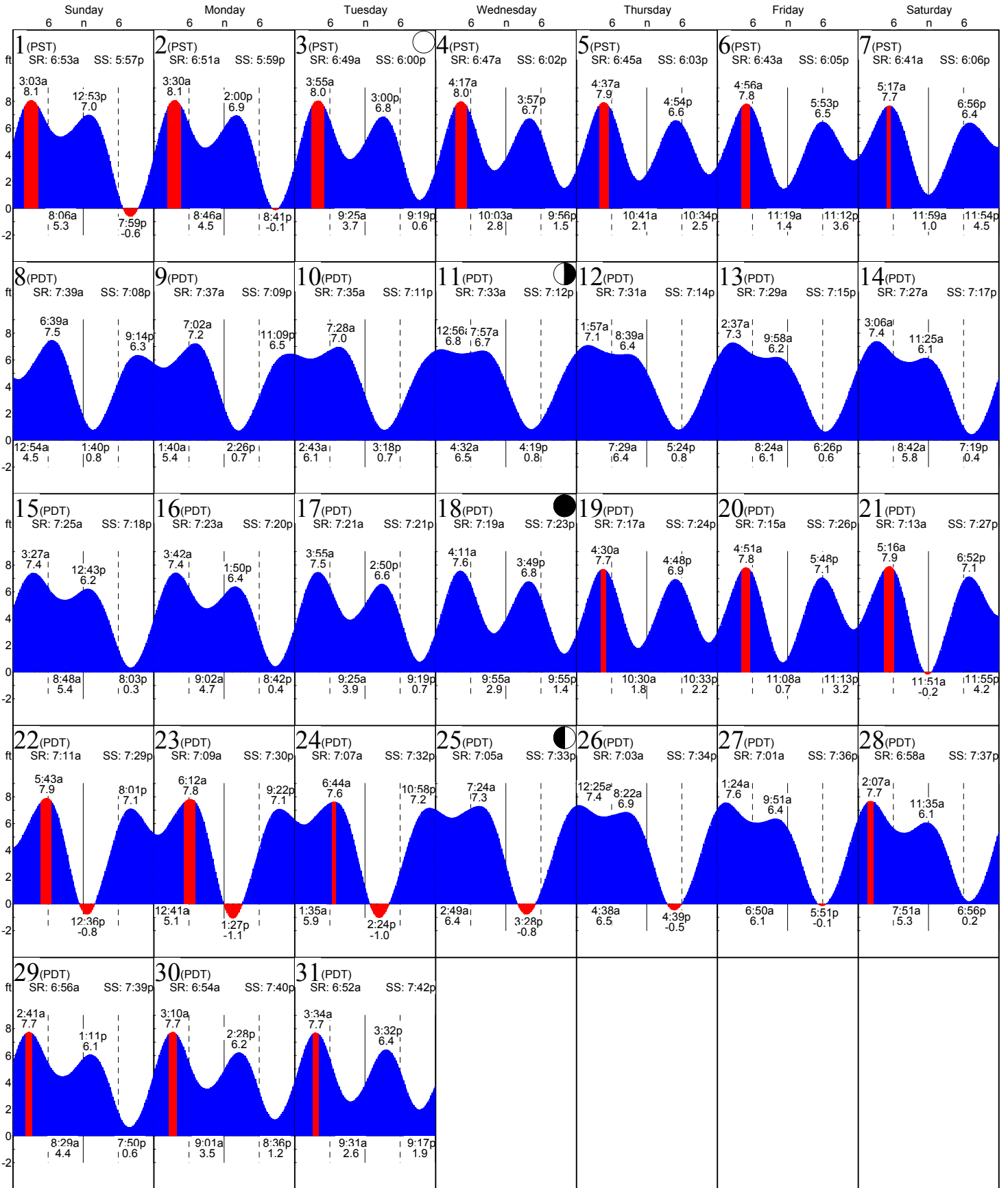
# Tides:Dungeness

based on Port Townsend, Admiralty Inlet, Wa (NOAA)  
48° 10'N 123° 7'W

Average Tides  
Mean Range: 4.4 ft  
MHHW: 7.6 ft  
Mean Tide: 4.7 ft

Monthly High & Low  
High March 2, 3:30a 8.1 ft  
Low March 23, 1:27p -1.1 ft

## March 2026



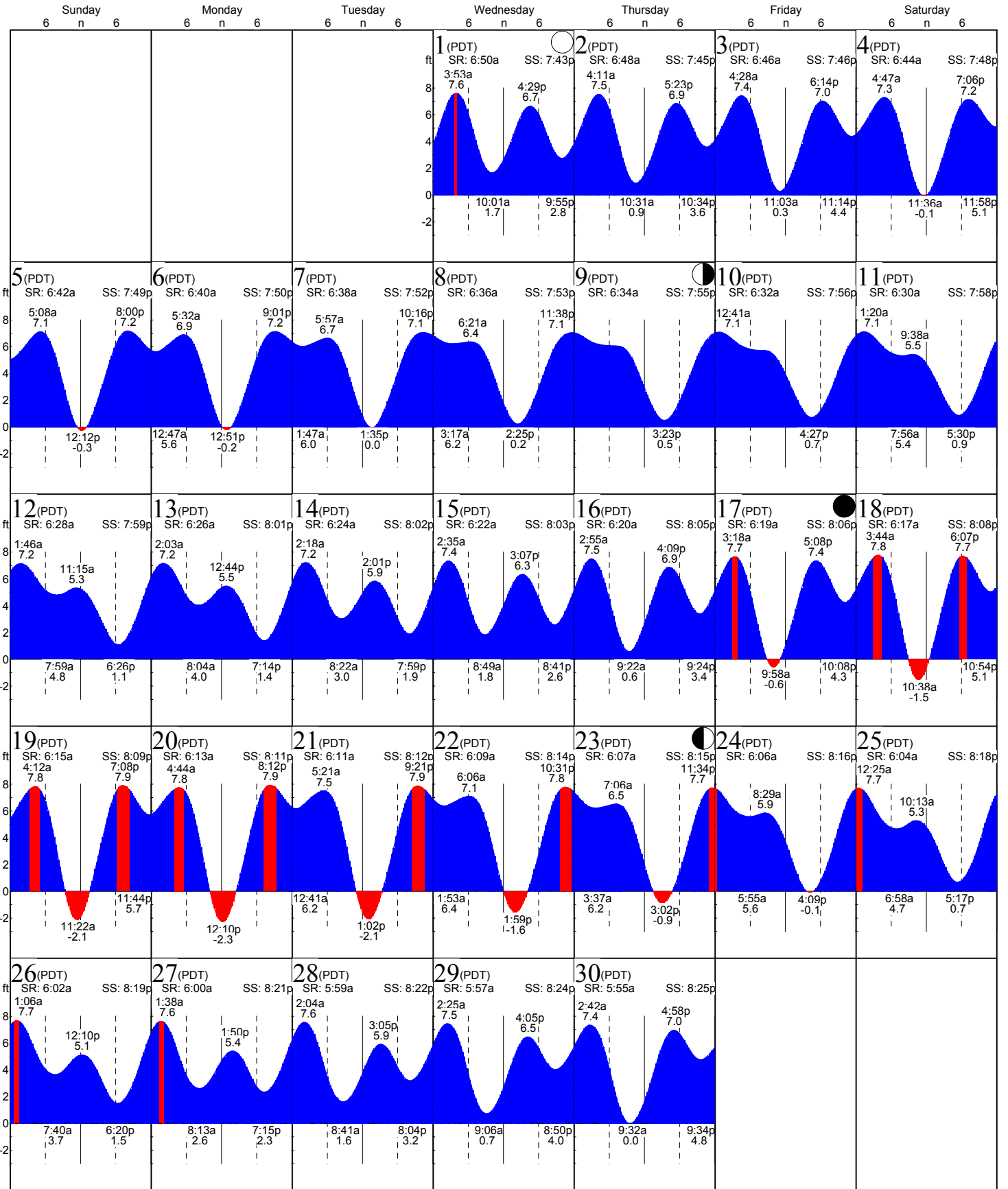
# Tides:Dungeness

based on Port Townsend, Admiralty Inlet, Wa (NOAA)  
48° 10' N 123° 7' W

Average Tides  
Mean Range: 4.4 ft  
MHHW: 7.6 ft  
Mean Tide: 4.7 ft

Monthly High & Low  
High April 20, 8:12p 7.9 ft  
Low April 20, 12:10p -2.3 ft

## April 2026



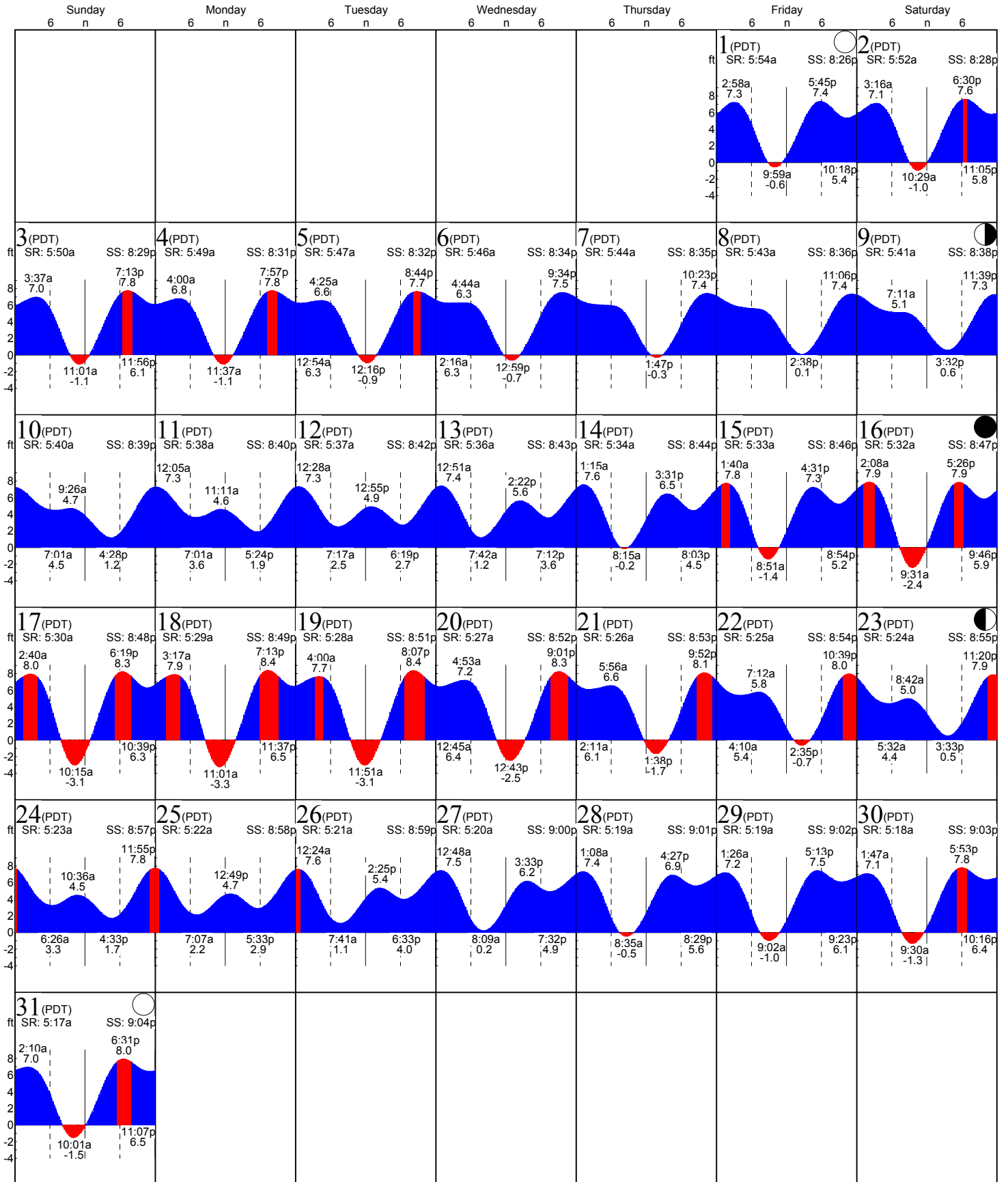
# Tides:Dungeness

based on Port Townsend, Admiralty Inlet, Wa (NOAA)  
48° 10'N 123° 7'W

Average Tides  
Mean Range: 4.4 ft  
MHHW: 7.6 ft  
Mean Tide: 4.7 ft

Monthly High & Low  
High May 18, 7:13p 8.4 ft  
Low May 18, 11:01a -3.3 ft

## May 2026



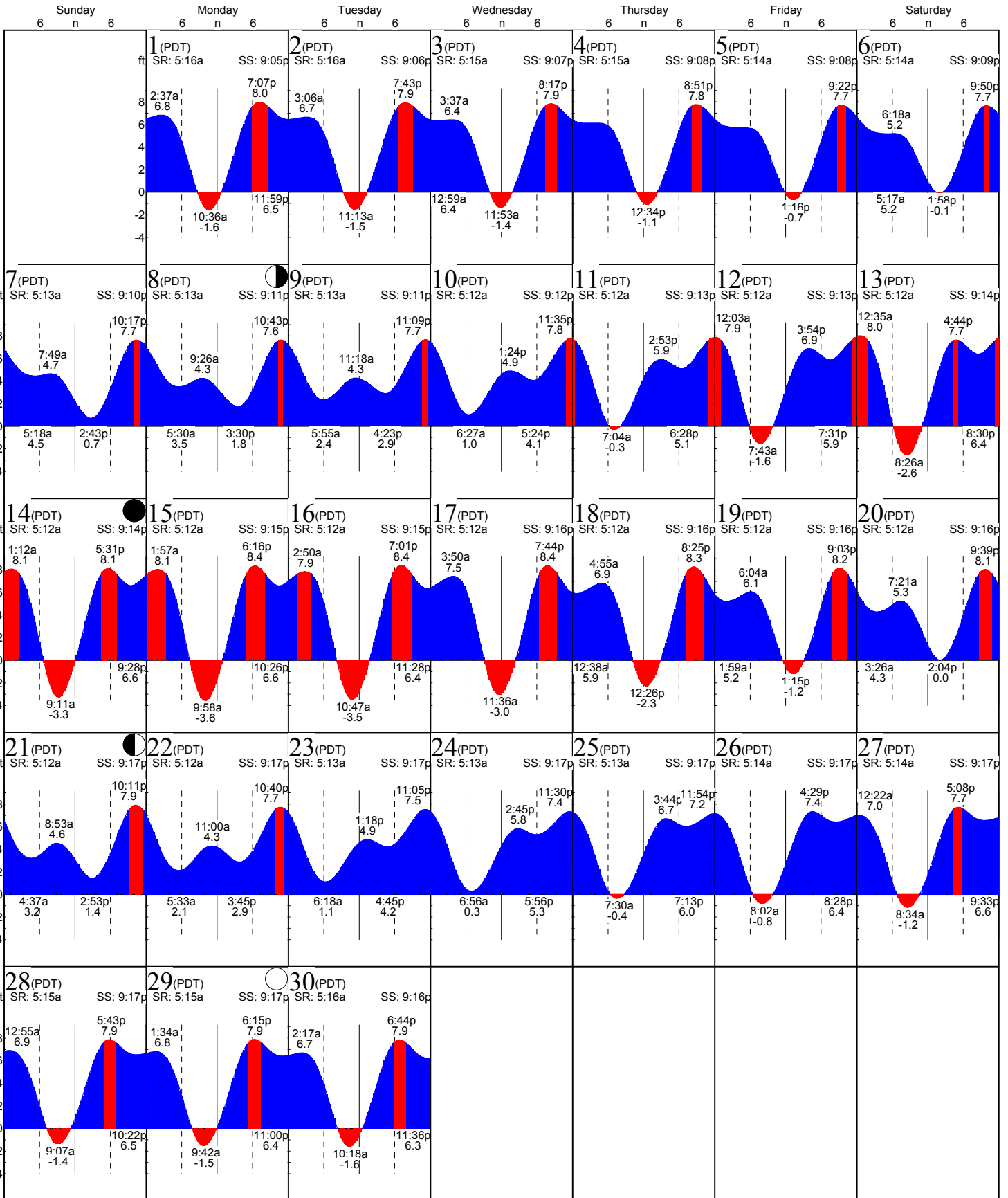
# Tides:Dungeness

based on Port Townsend, Admiralty Inlet, Wa (NOAA)  
48° 10'N 123° 7' W

Average Tides  
Mean Range: 4.4 ft  
MHHW: 7.6 ft  
Mean Tide: 4.7 ft

Monthly High & Low  
High June 16, 7:01p 8.4 ft  
Low June 15, 9:58a -3.6 ft

## June 2026



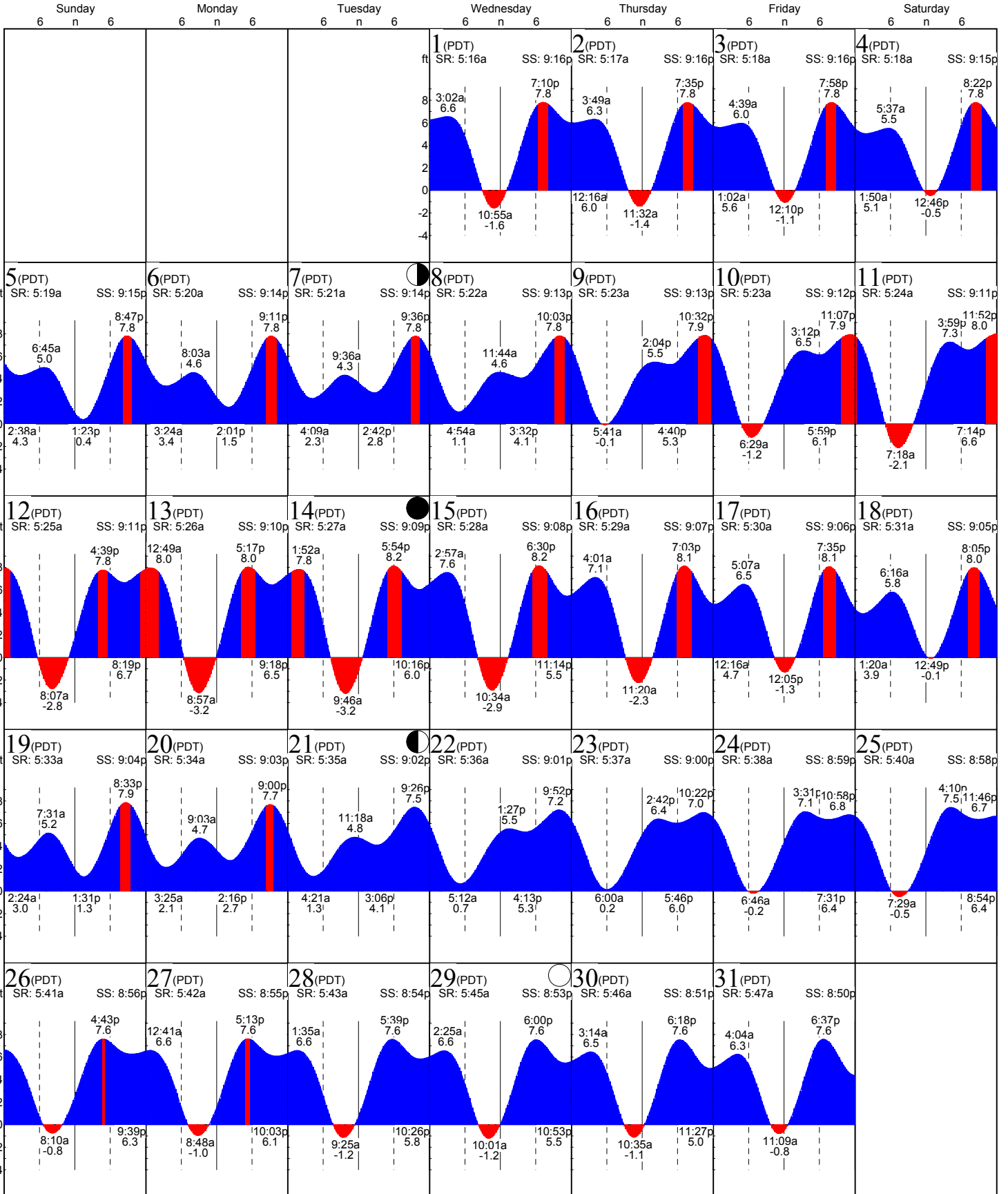
# Tides:Dungeness

based on Port Townsend, Admiralty Inlet, Wa (NOAA)  
48° 10'N 123° 7' W

Average Tides  
Mean Range: 4.4 ft  
MHHW: 7.6 ft  
Mean Tide: 4.7 ft

Monthly High & Low  
High July 15, 6:30p 8.2 ft  
Low July 14, 9:46a -3.2 ft

## July 2026



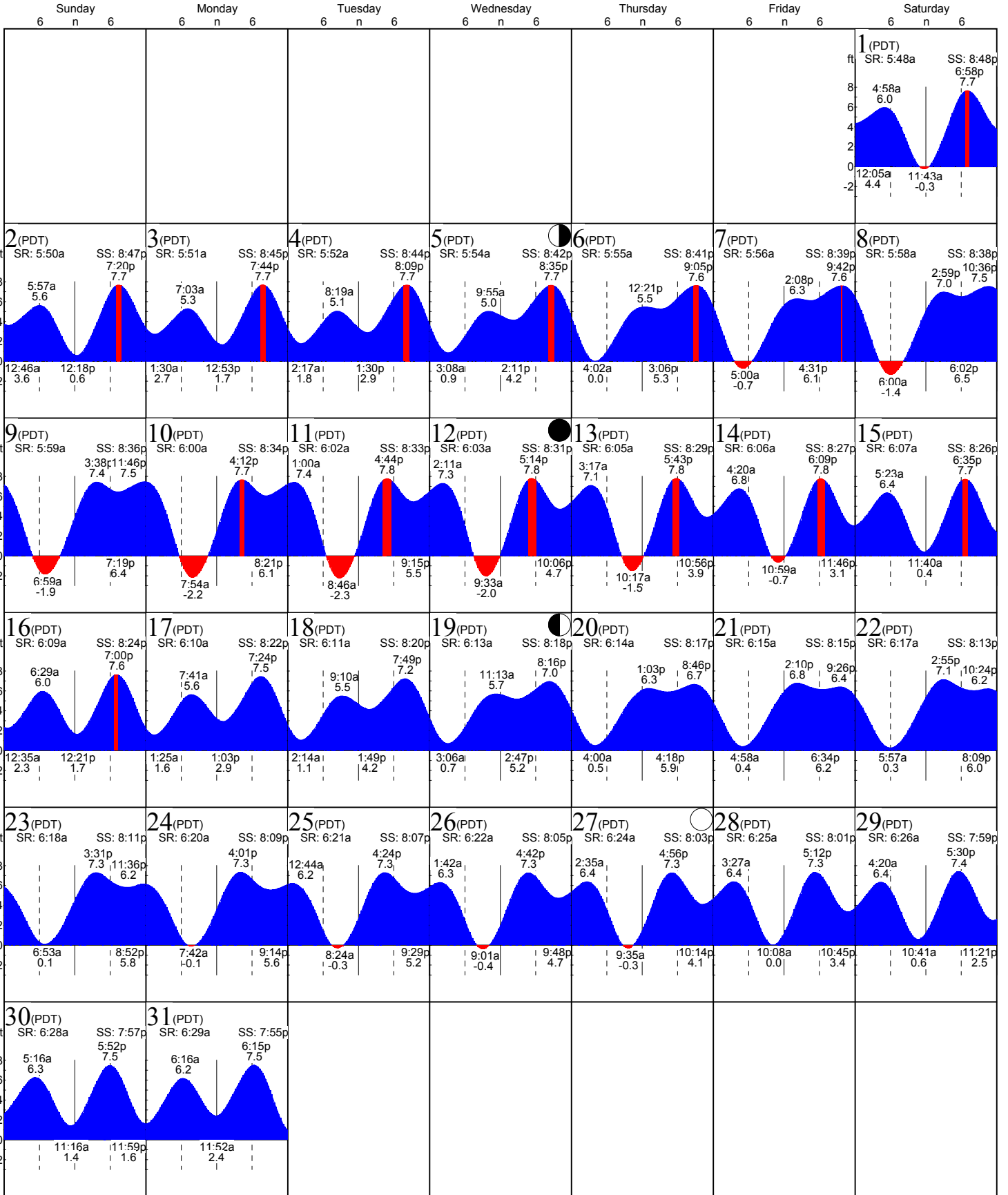
# Tides:Dungeness

based on Port Townsend, Admiralty Inlet, Wa (NOAA)  
48° 10'N 123° 7'W

## August 2026

Average Tides  
Mean Range: 4.4 ft  
MHHW: 7.6 ft  
Mean Tide: 4.7 ft

Monthly High & Low  
High August 12, 5:14p 7.8 ft  
Low August 11, 8:46a -2.3 ft





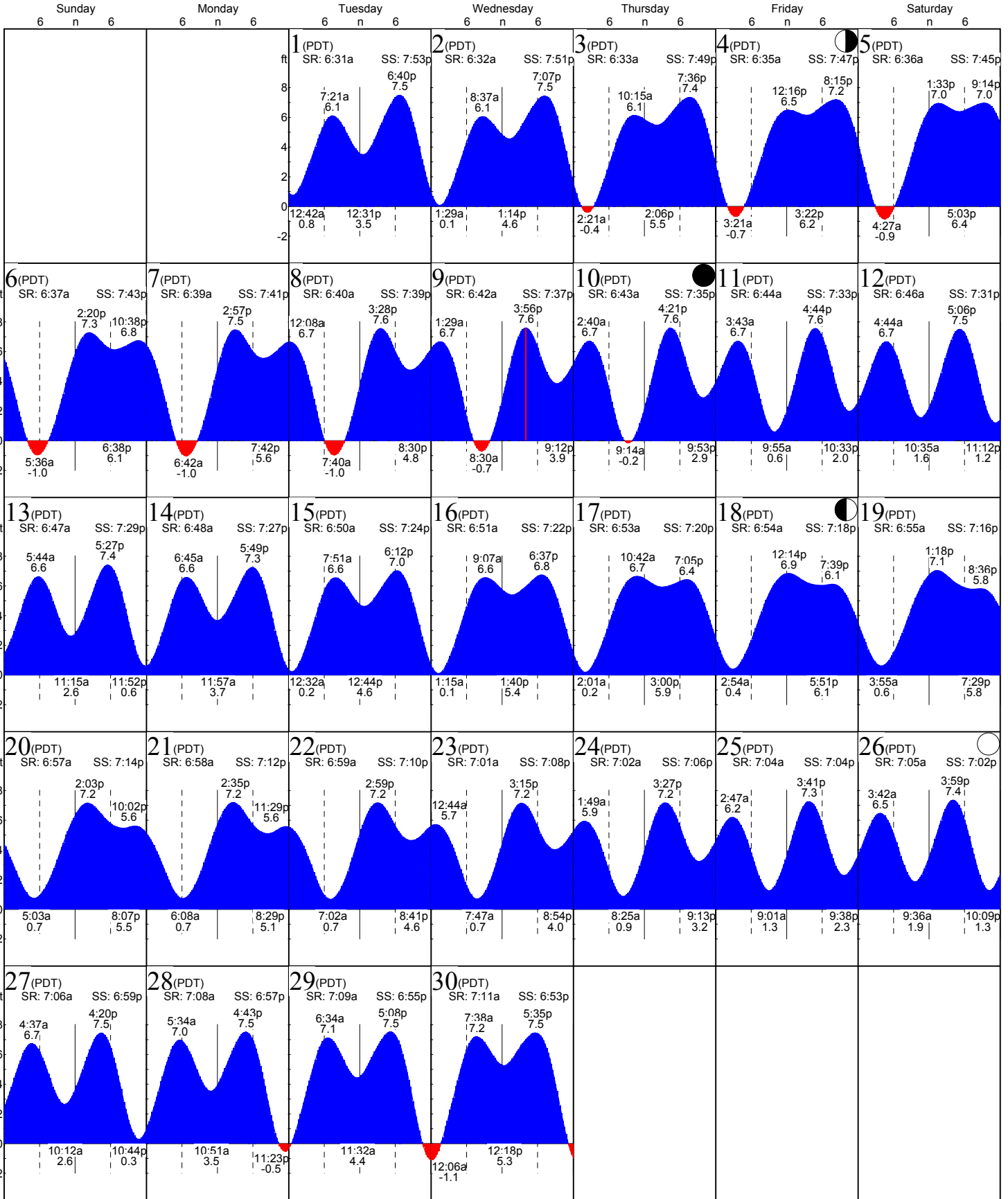
# Tides:Dungeness

based on Port Townsend, Admiralty Inlet, Wa (NOAA)  
48° 10'N 123° 7'W

Average Tides  
Mean Range: 4.4 ft  
MHHW: 7.6 ft  
Mean Tide: 4.7 ft

Monthly High & Low  
High September 9, 3:56p 7.6 ft  
Low September 30, 12:06a -1.1 ft

## September 2026



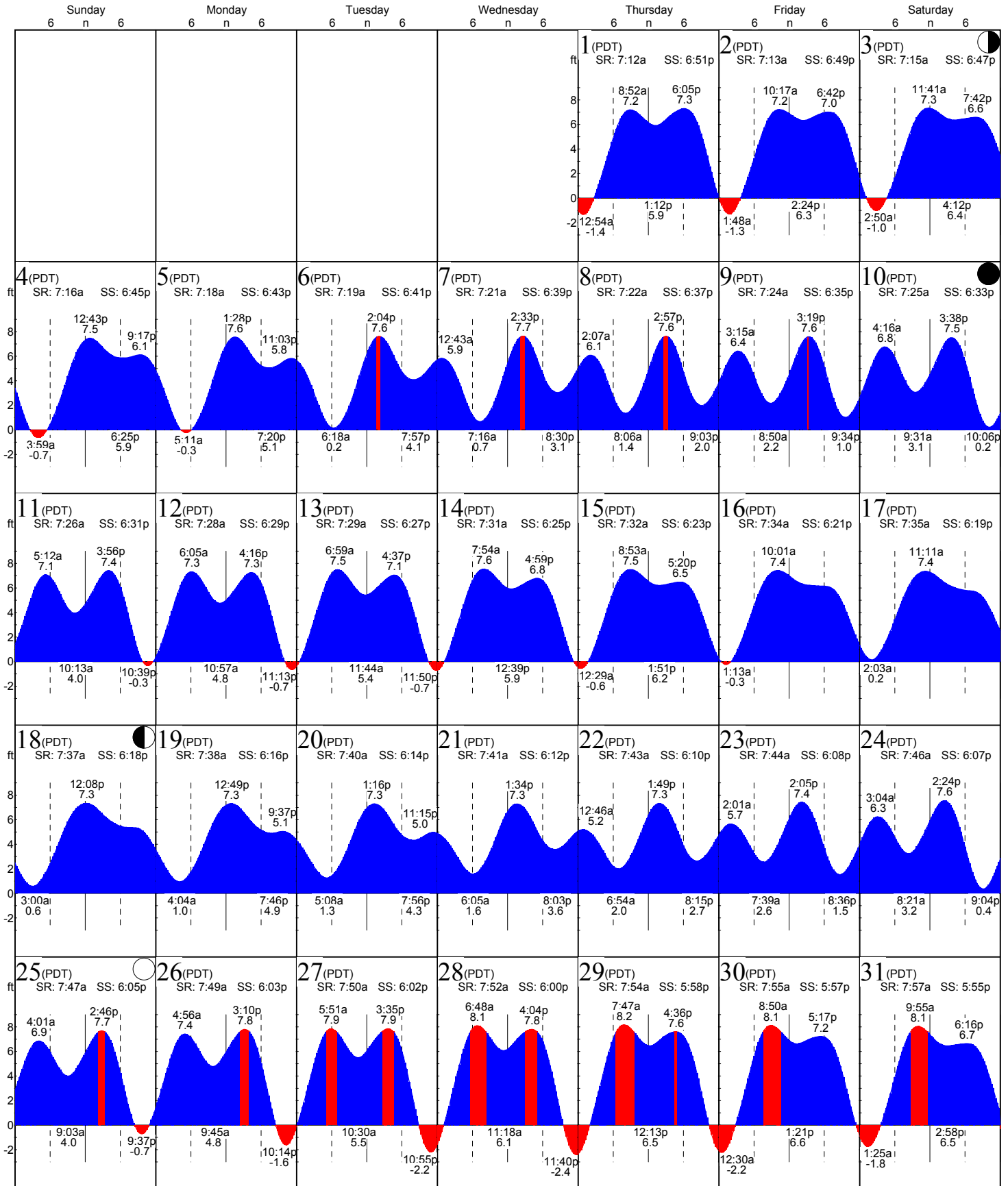
# Tides:Dungeness

based on Port Townsend, Admiralty Inlet, Wa (NOAA)  
48° 10'N 123° 7'W

Average Tides  
Mean Range: 4.4 ft  
MHHW: 7.6 ft  
Mean Tide: 4.7 ft

Monthly High & Low  
High October 29, 7:47a 8.2 ft  
Low October 28, 11:40p -2.4 ft

## October 2026



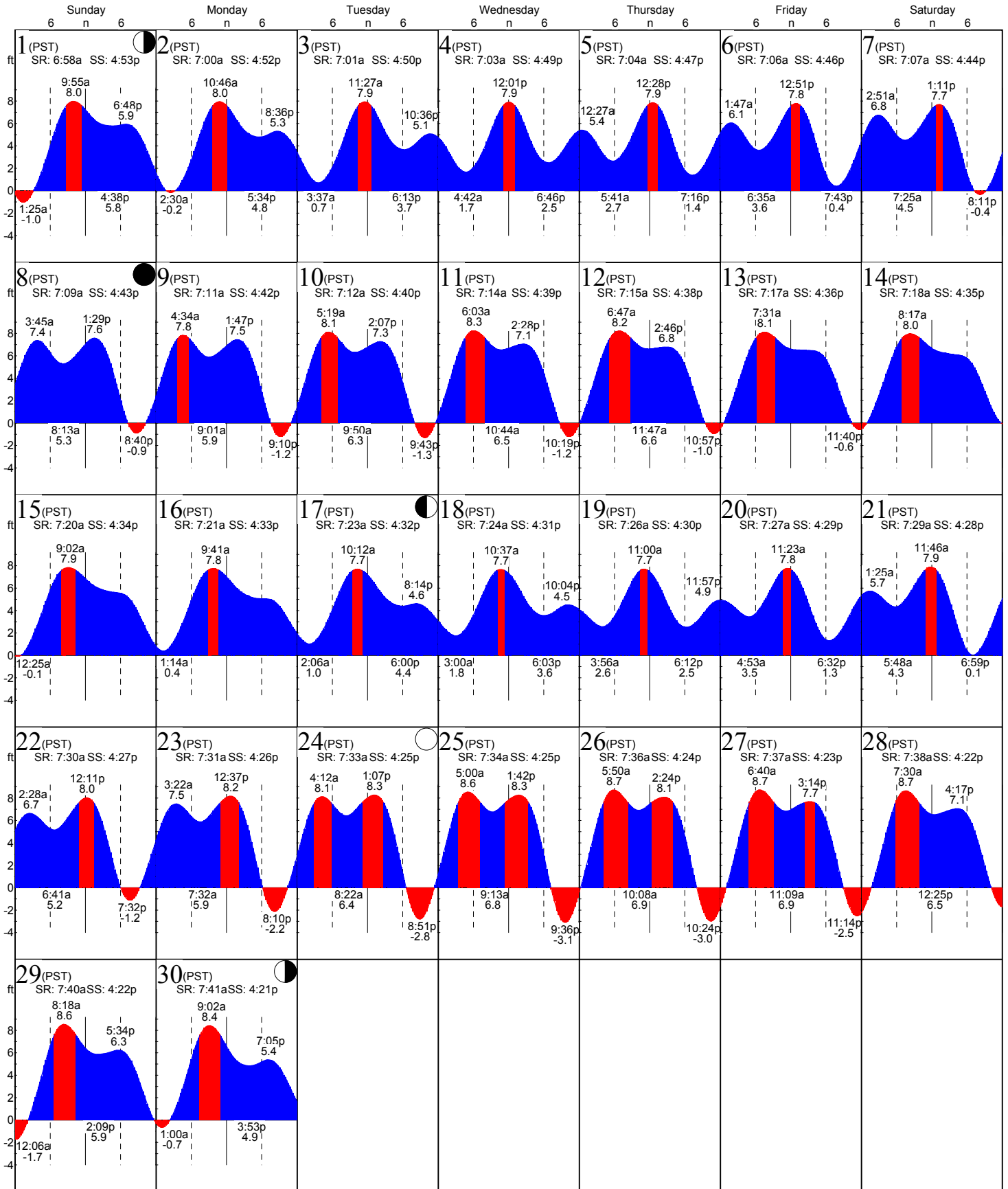
# Tides:Dungeness

based on Port Townsend, Admiralty Inlet, Wa (NOAA)  
48° 10'N 123° 7'W

Average Tides  
Mean Range: 4.4 ft  
MHHW: 7.6 ft  
Mean Tide: 4.7 ft

Monthly High & Low  
High November 27, 6:40a 8.7 ft  
Low November 25, 9:36p -3.1 ft

## November 2026



# Tides:Dungeness

based on Port Townsend, Admiralty Inlet, Wa (NOAA)  
48° 10'N 123° 7'W

Average Tides  
Mean Range: 4.4 ft  
MHHW: 7.6 ft  
Mean Tide: 4.7 ft

Monthly High & Low  
High December 25, 5:35a 8.9 ft  
Low December 24, 9:23p -3.2 ft

## December 2026

