

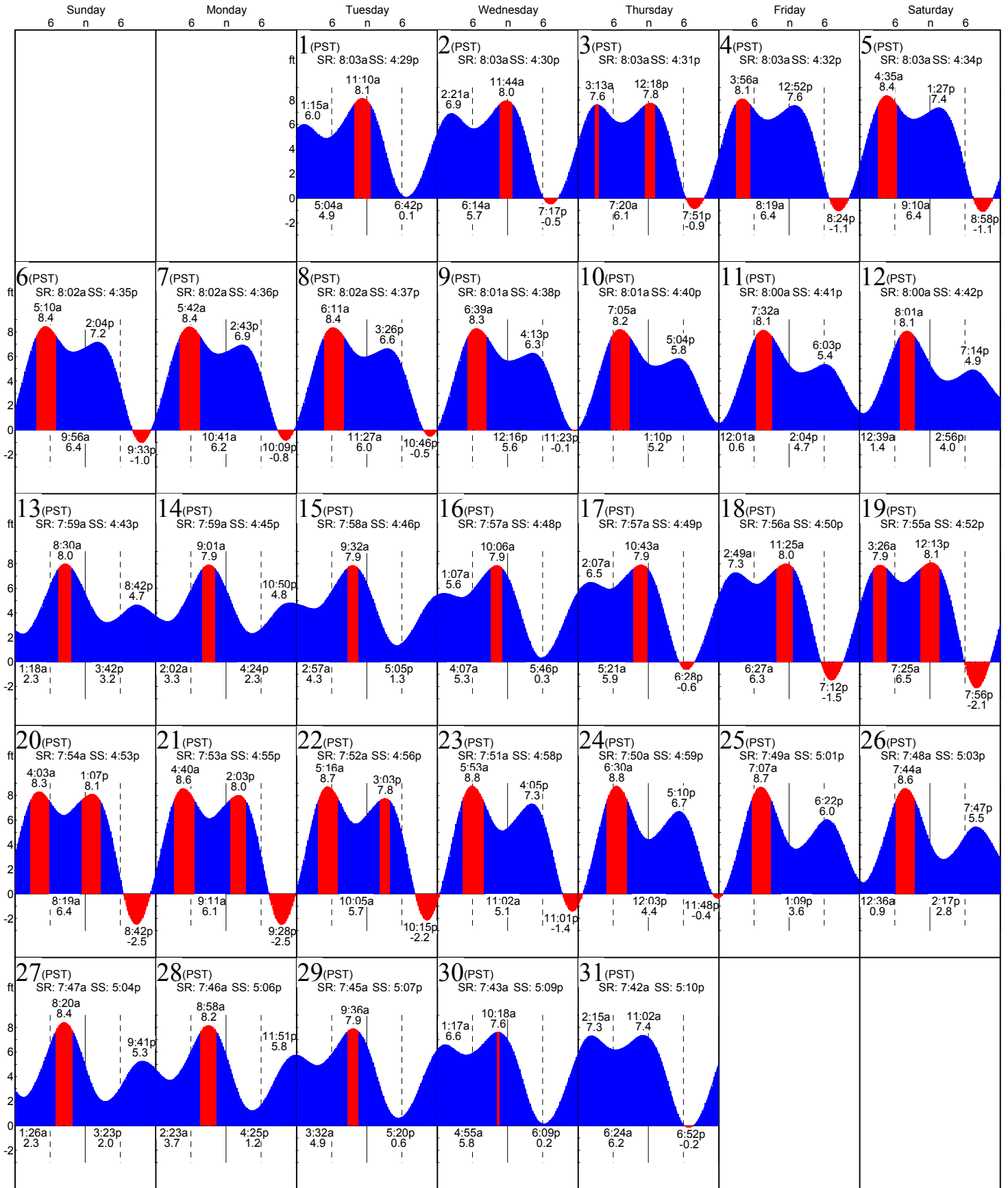
Tides:Dungeness

based on Port Townsend, Admiralty Inlet, Wa (NOAA)
48° 10'N 123° 7'W

Average Tides
Mean Range: 4.4 ft
MHHW: 7.6 ft
Mean Tide: 4.7 ft

Monthly High & Low
High January 23, 5:53a 8.8 ft
Low January 21, 9:28p -2.5 ft

January 2019



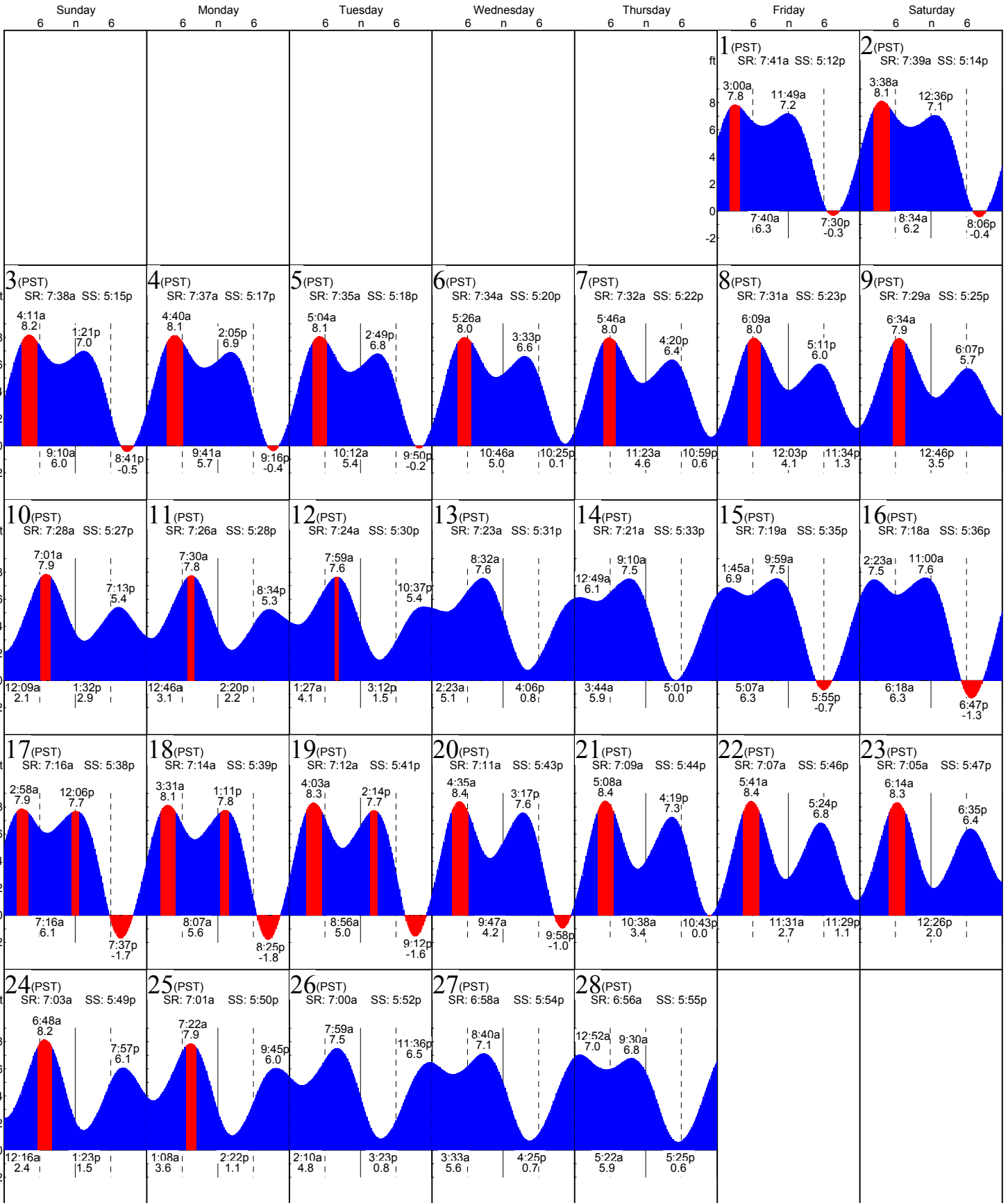
Tides:Dungeness

based on Port Townsend, Admiralty Inlet, Wa (NOAA)
48° 10'N 123° 7'W

Average Tides
Mean Range: 4.4 ft
MHHW: 7.6 ft
Mean Tide: 4.7 ft

Monthly High & Low
High February 21, 5:08a 8.4 ft
Low February 18, 8:25p -1.8 ft

February 2019



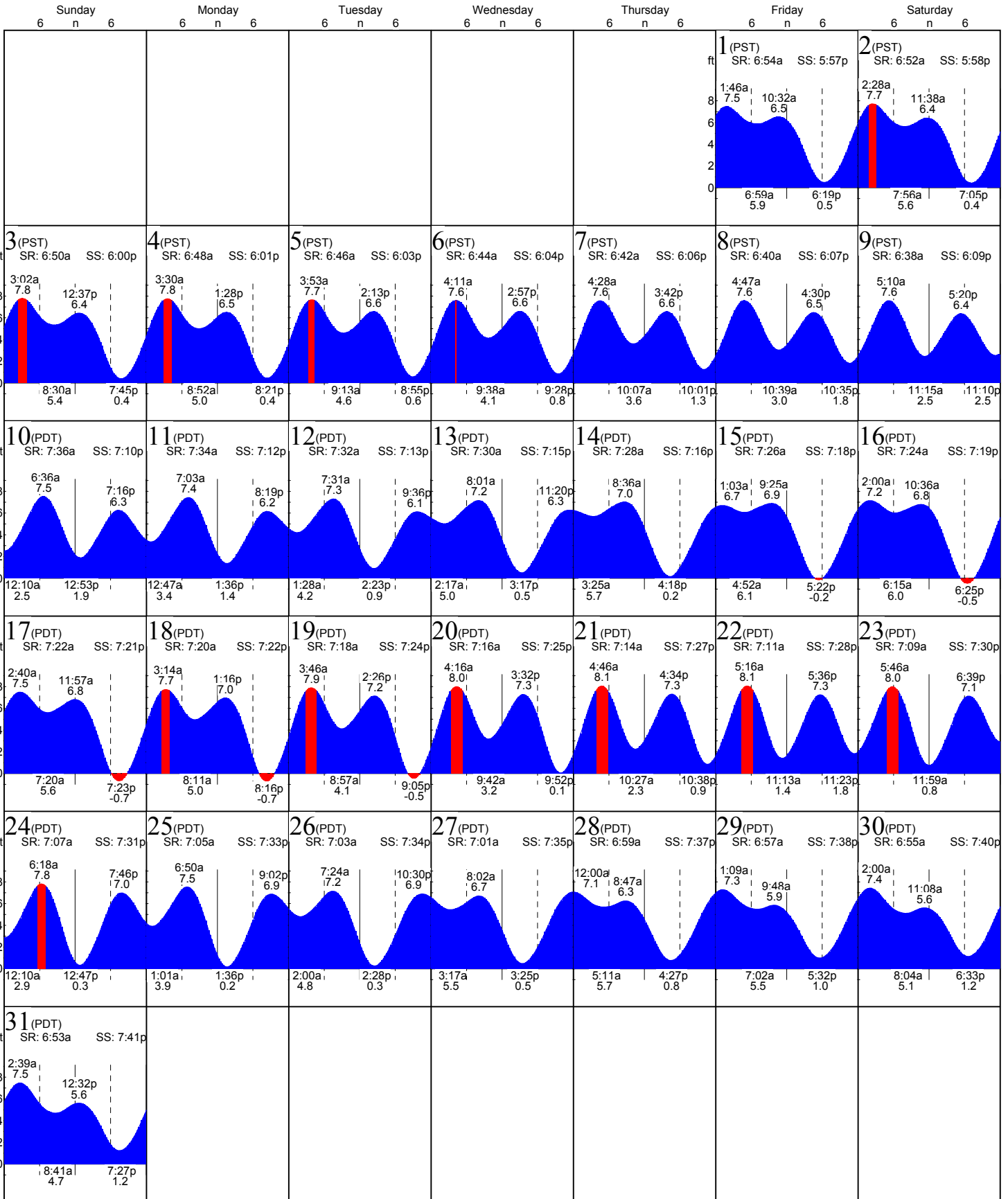
Tides:Dungeness

based on Port Townsend, Admiralty Inlet, Wa (NOAA)
48° 10'N 123° 7'W

Average Tides
Mean Range: 4.4 ft
MHHW: 7.6 ft
Mean Tide: 4.7 ft

Monthly High & Low
High March 22, 5:16a 8.1 ft
Low March 18, 8:16p -0.7 ft

March 2019



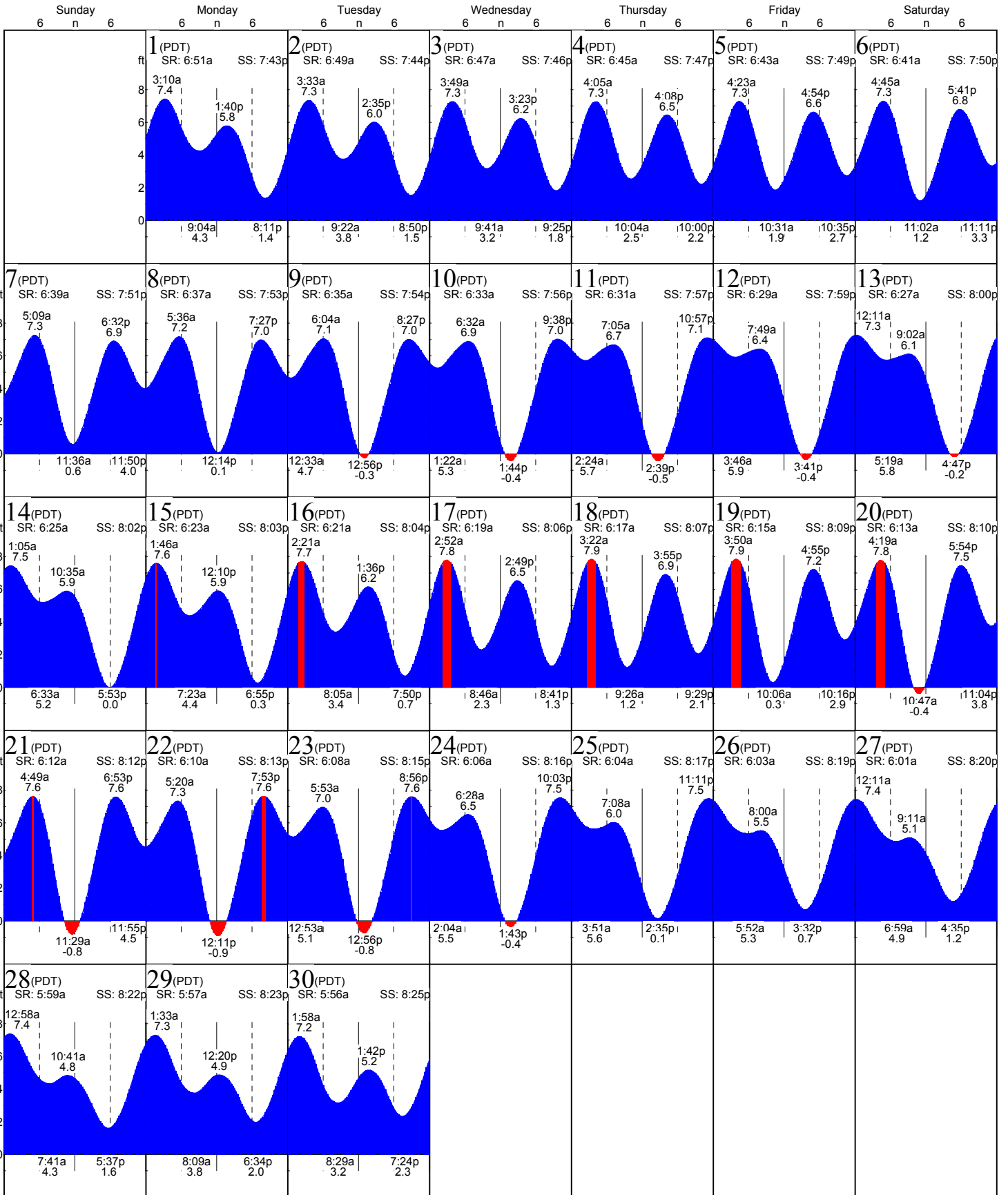
Tides:Dungeness

based on Port Townsend, Admiralty Inlet, Wa (NOAA)
48° 10'N 123° 7'W

Average Tides
Mean Range: 4.4 ft
MHHW: 7.6 ft
Mean Tide: 4.7 ft

Monthly High & Low
High April 19, 3:50a 7.9 ft
Low April 22, 12:11p -0.9 ft

April 2019



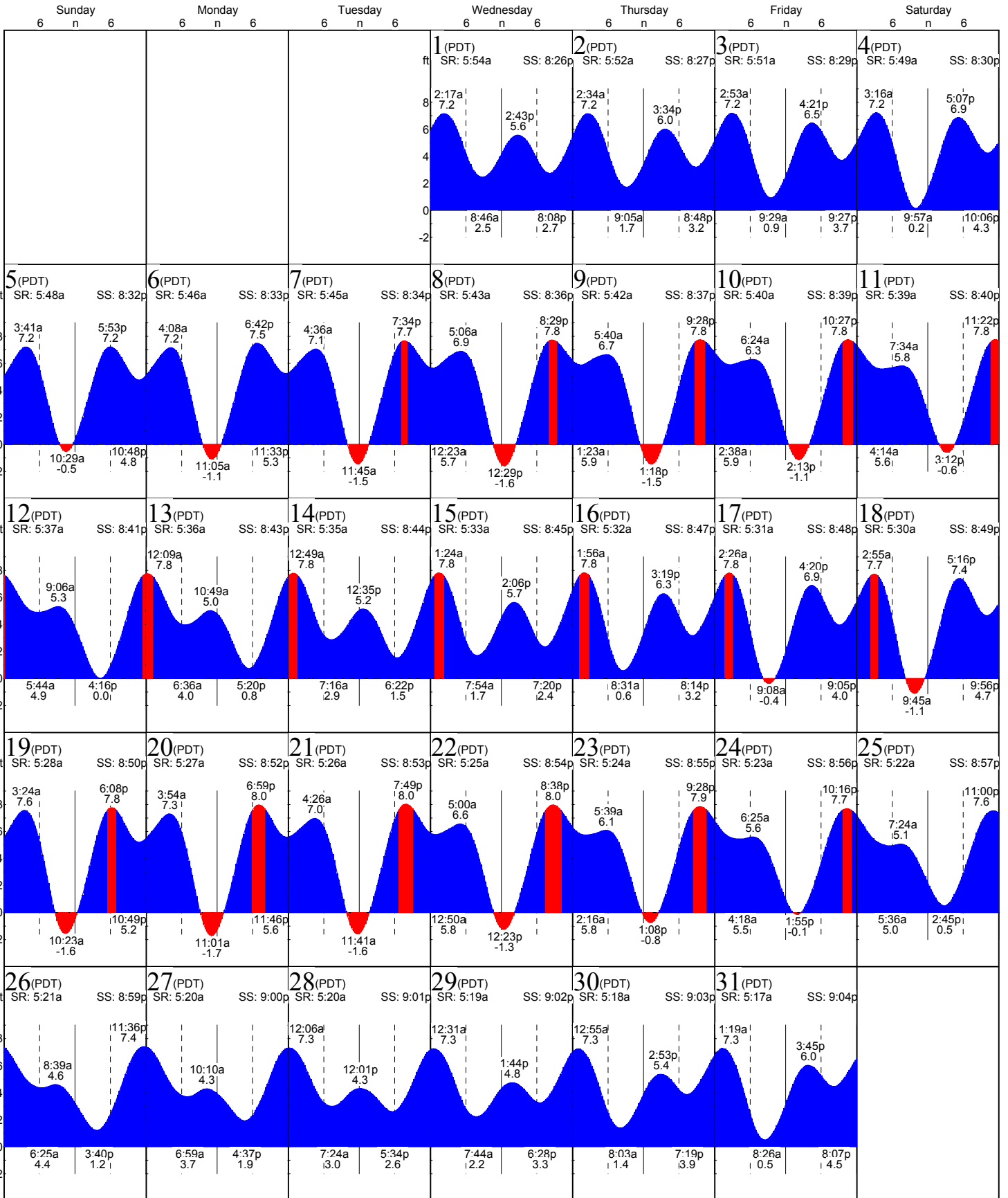
Tides:Dungeness

based on Port Townsend, Admiralty Inlet, Wa (NOAA)
48° 10'N 123° 7'W

Average Tides
Mean Range: 4.4 ft
MHHW: 7.6 ft
Mean Tide: 4.7 ft

Monthly High & Low
High May 21, 7:49p 8.0 ft
Low May 20, 11:01a -1.7 ft

May 2019



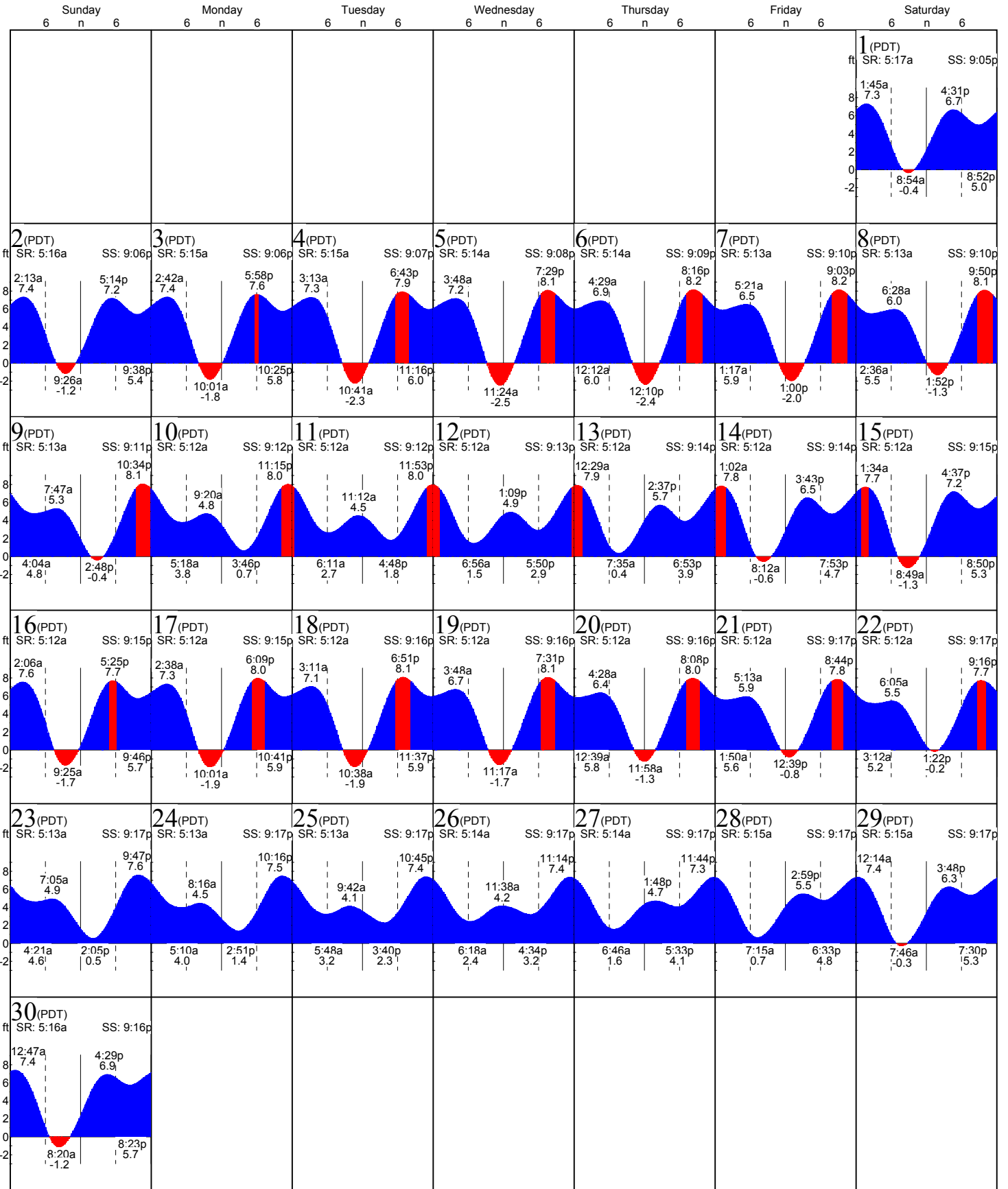
Tides:Dungeness

based on Port Townsend, Admiralty Inlet, Wa (NOAA)
48° 10'N 123° 7'W

Average Tides
Mean Range: 4.4 ft
MHHW: 7.6 ft
Mean Tide: 4.7 ft

Monthly High & Low
High June 6, 8:16p 8.2 ft
Low June 5, 11:24a -2.5 ft

June 2019



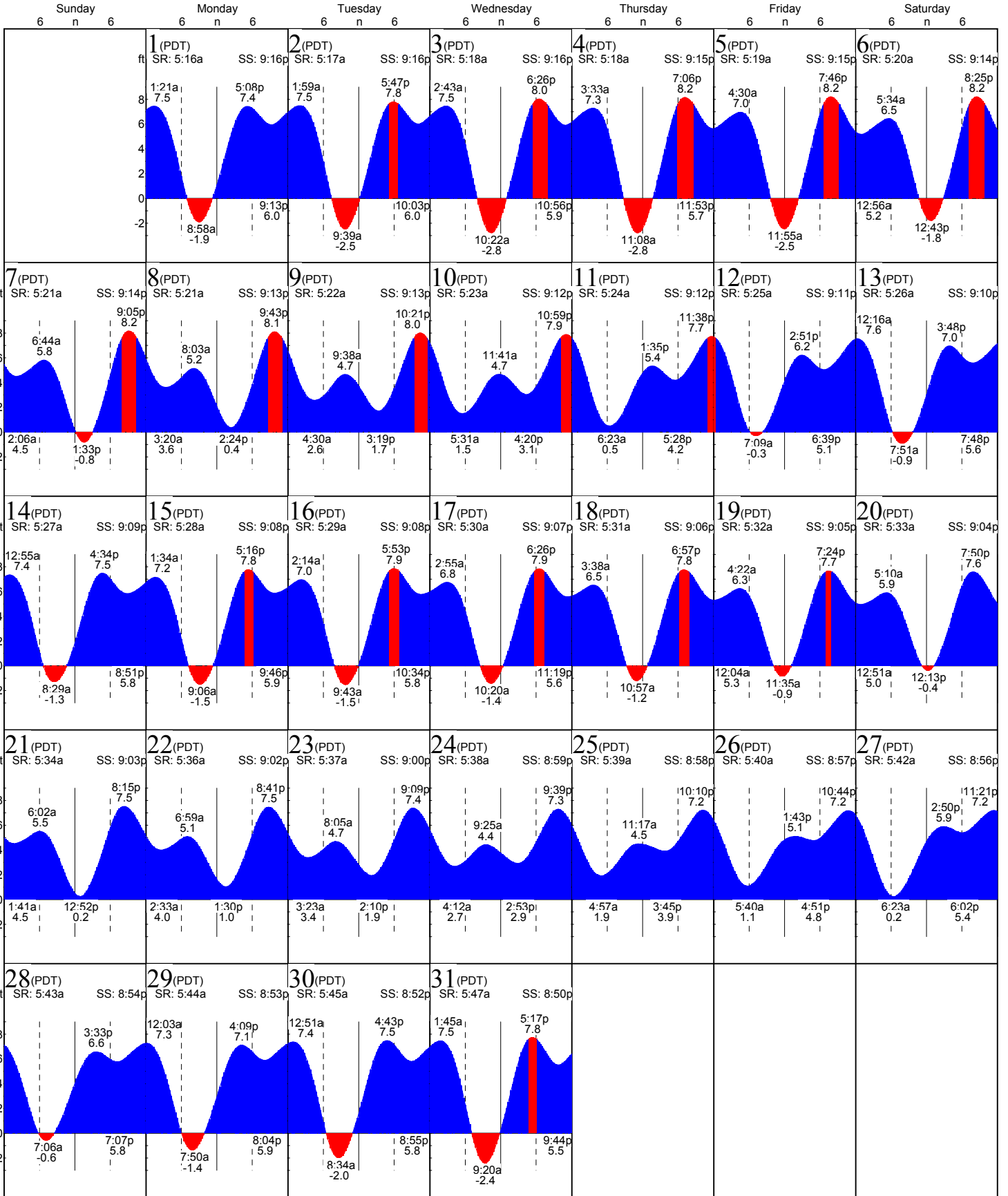
Tides:Dungeness

based on Port Townsend, Admiralty Inlet, Wa (NOAA)
48° 10'N 123° 7'W

Average Tides
Mean Range: 4.4 ft
MHHW: 7.6 ft
Mean Tide: 4.7 ft

Monthly High & Low
High July 5, 7:46p 8.2 ft
Low July 4, 11:08a -2.8 ft

July 2019



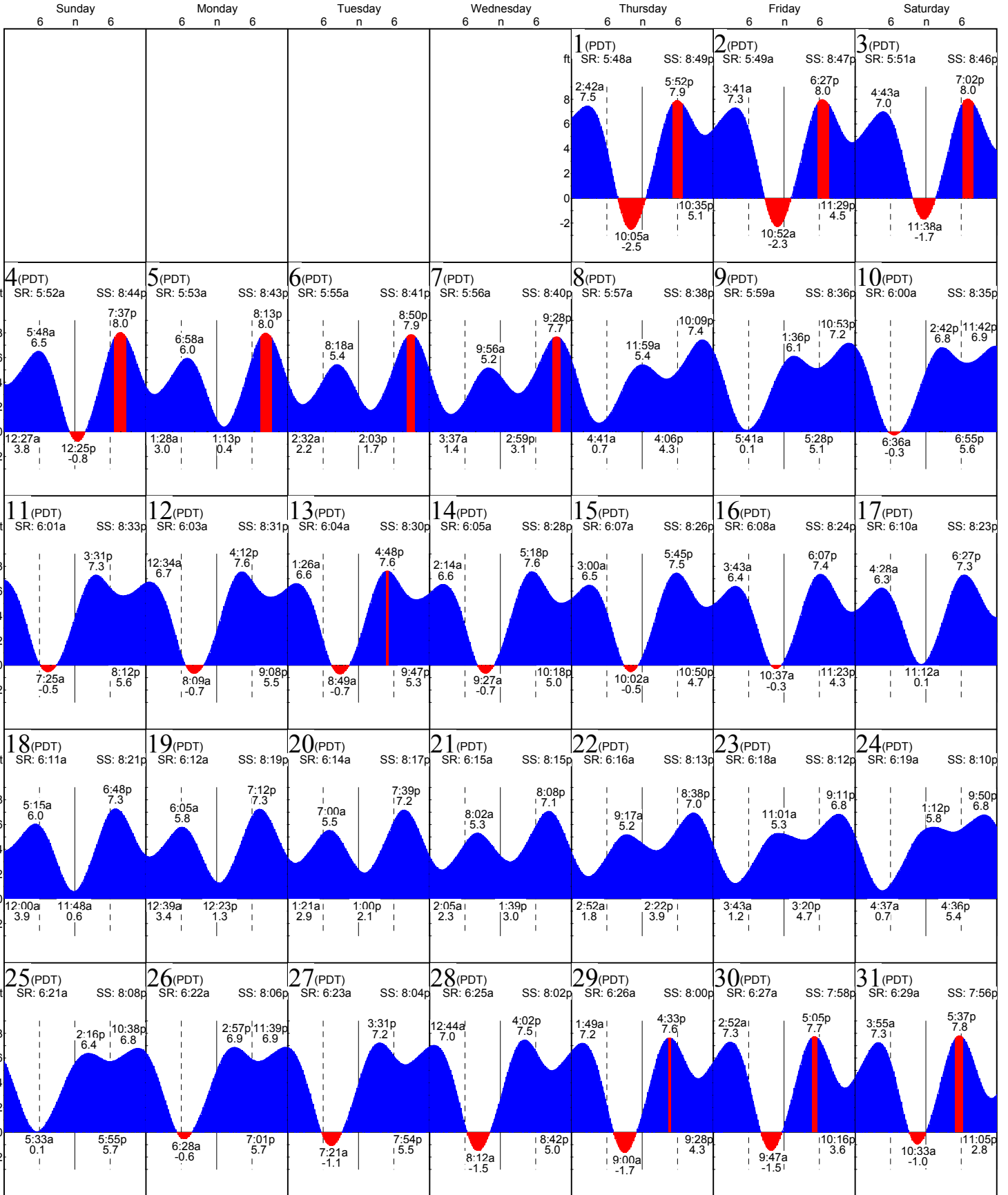
Tides:Dungeness

based on Port Townsend, Admiralty Inlet, Wa (NOAA)
48° 10'N 123° 7'W

Average Tides
Mean Range: 4.4 ft
MHHW: 7.6 ft
Mean Tide: 4.7 ft

Monthly High & Low
High August 4, 7:37p 8.0 ft
Low August 1, 11:05a -2.5 ft

August 2019



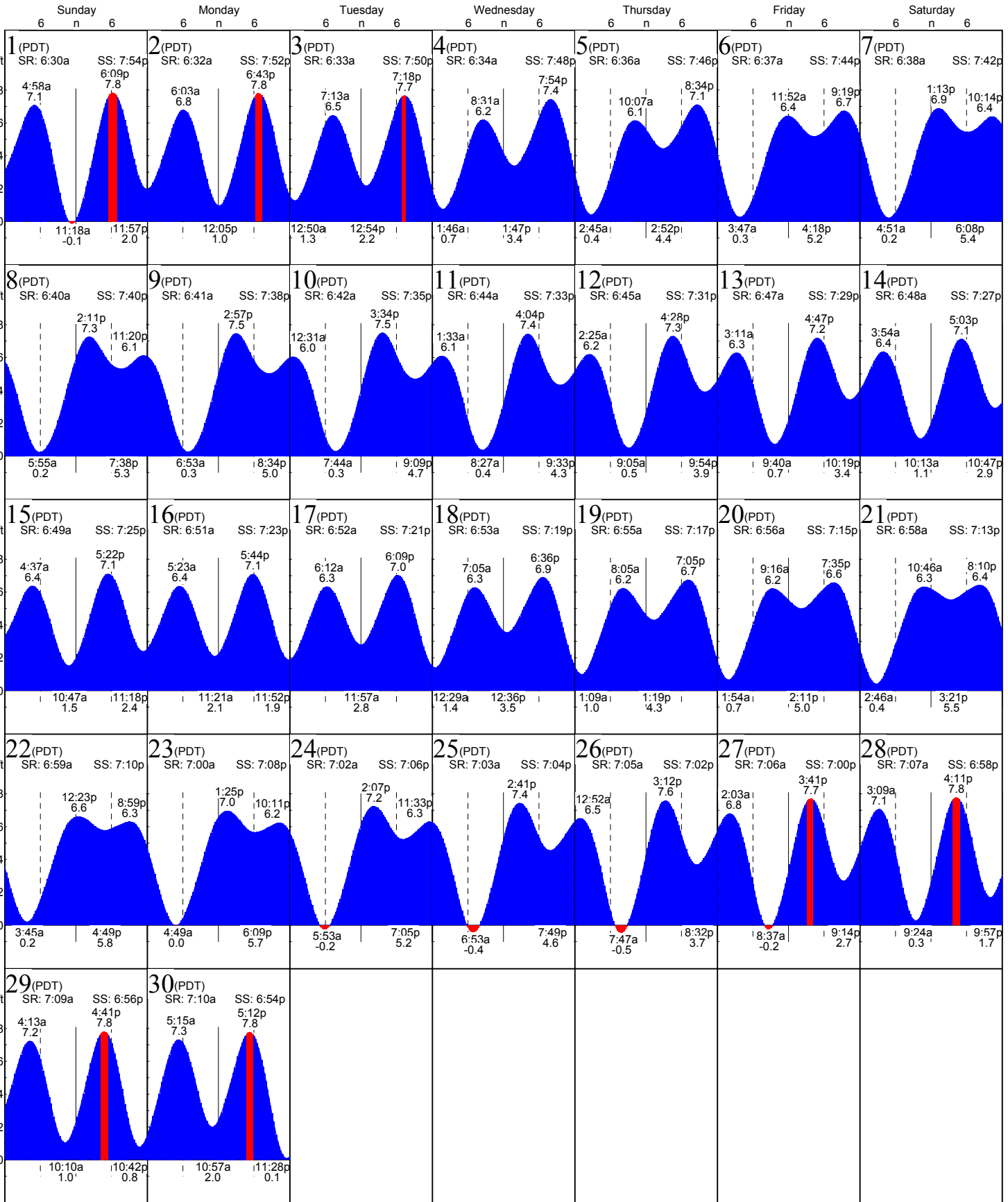
Tides:Dungeness

based on Port Townsend, Admiralty Inlet, Wa (NOAA)
48° 10'N 123° 7'W

Average Tides
Mean Range: 4.4 ft
MHHW: 7.6 ft
Mean Tide: 4.7 ft

Monthly High & Low
High September 1, 6:09p 7.8 ft
Low September 26, 7:47a -0.5 ft

September 2019



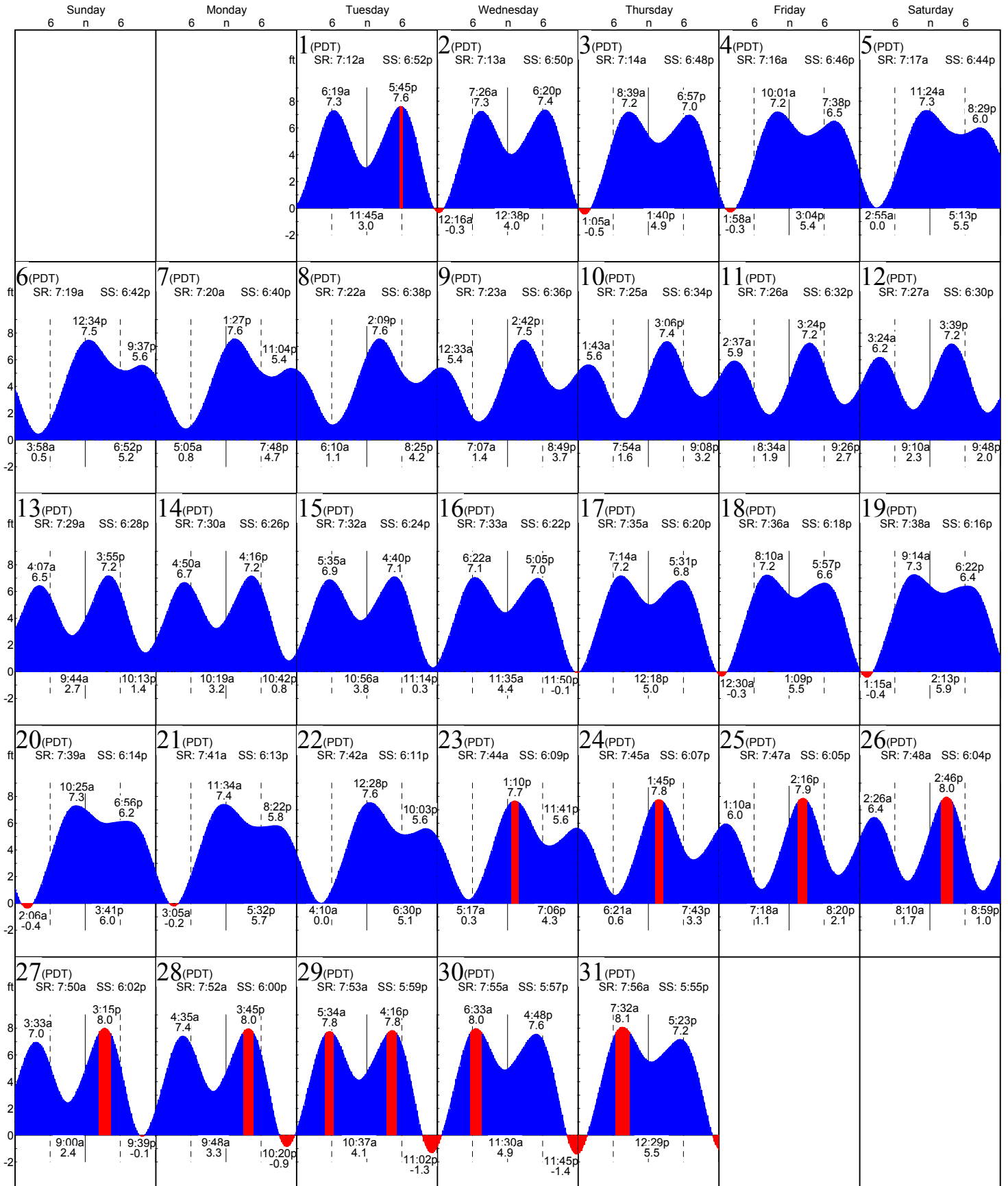
Tides:Dungeness

based on Port Townsend, Admiralty Inlet, Wa (NOAA)
48° 10'N 123° 7'W

Average Tides
Mean Range: 4.4 ft
MHHW: 7.6 ft
Mean Tide: 4.7 ft

Monthly High & Low
High October 31, 7:32a 8.1 ft
Low October 30, 11:45p -1.4 ft

October 2019



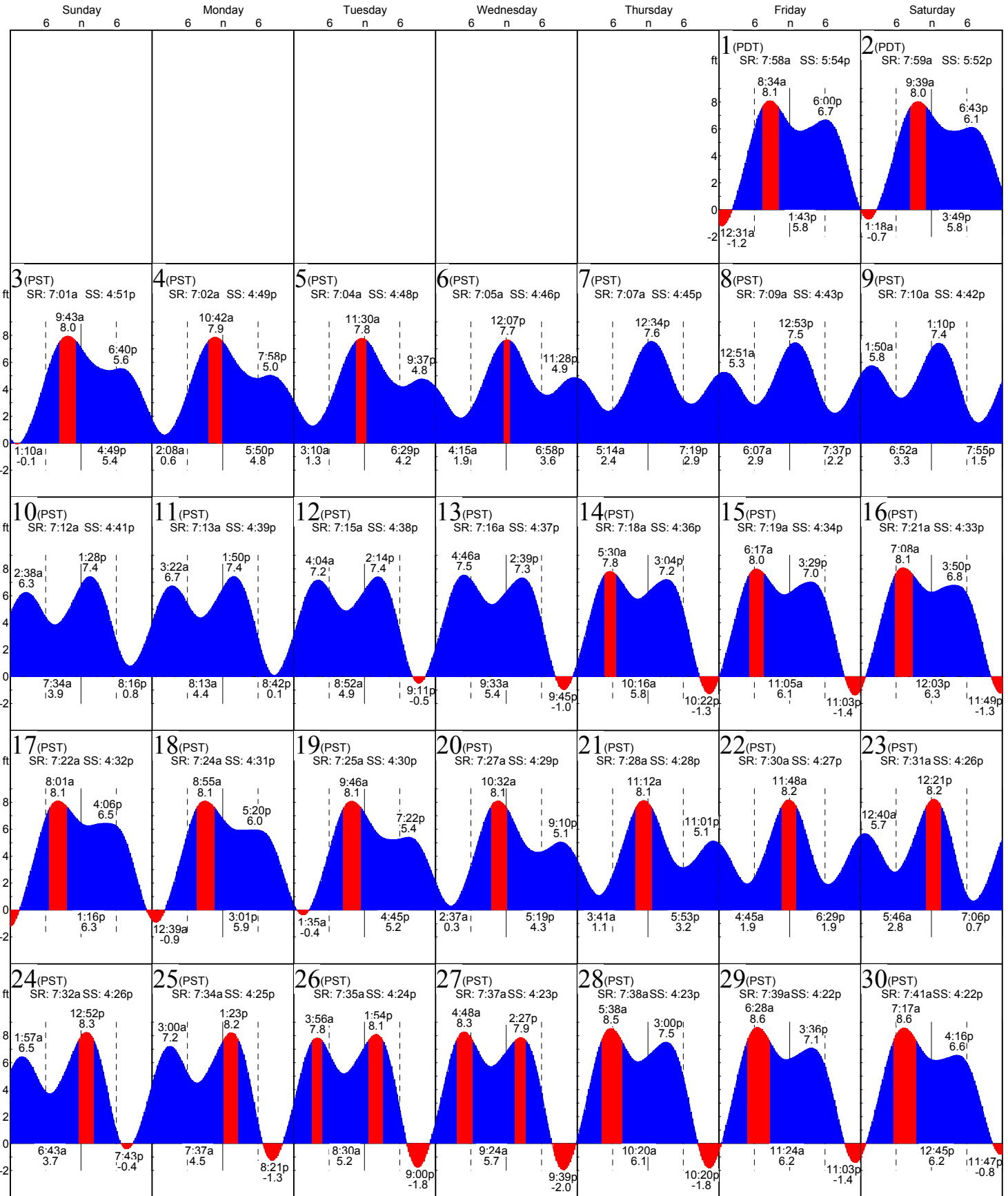
Tides:Dungeness

based on Port Townsend, Admiralty Inlet, Wa (NOAA)
48° 10'N 123° 7'W

Average Tides
Mean Range: 4.4 ft
MHHW: 7.6 ft
Mean Tide: 4.7 ft

Monthly High & Low
High November 29, 6:28a 8.6 ft
Low November 27, 9:39p -2.0 ft

November 2019



Tides:Dungeness

based on Port Townsend, Admiralty Inlet, Wa (NOAA)
48° 10'N 123° 7'W

Average Tides
Mean Range: 4.4 ft
MHHW: 7.6 ft
Mean Tide: 4.7 ft

Monthly High & Low
High December 27, 5:30a 8.7 ft
Low December 13, 10:02p -2.0 ft

December 2019

