

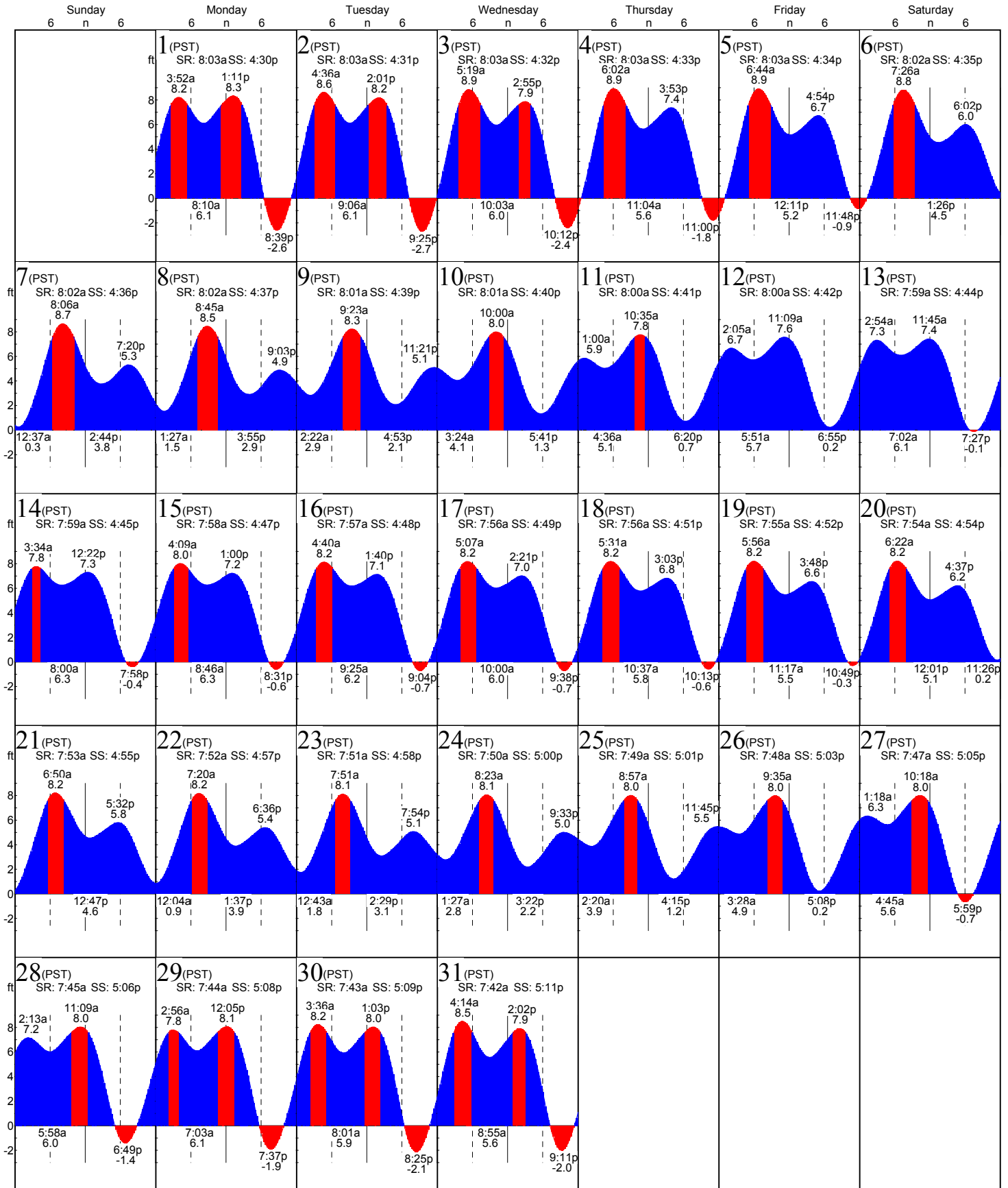
Tides:Dungeness

based on Port Townsend, Admiralty Inlet, Wa (NOAA)
48° 10'N 123° 7'W

Average Tides
Mean Range: 4.4 ft
MHHW: 7.6 ft
Mean Tide: 4.7 ft

Monthly High & Low
High January 4, 6:02a 8.9 ft
Low January 2, 9:25p -2.7 ft

January 2018



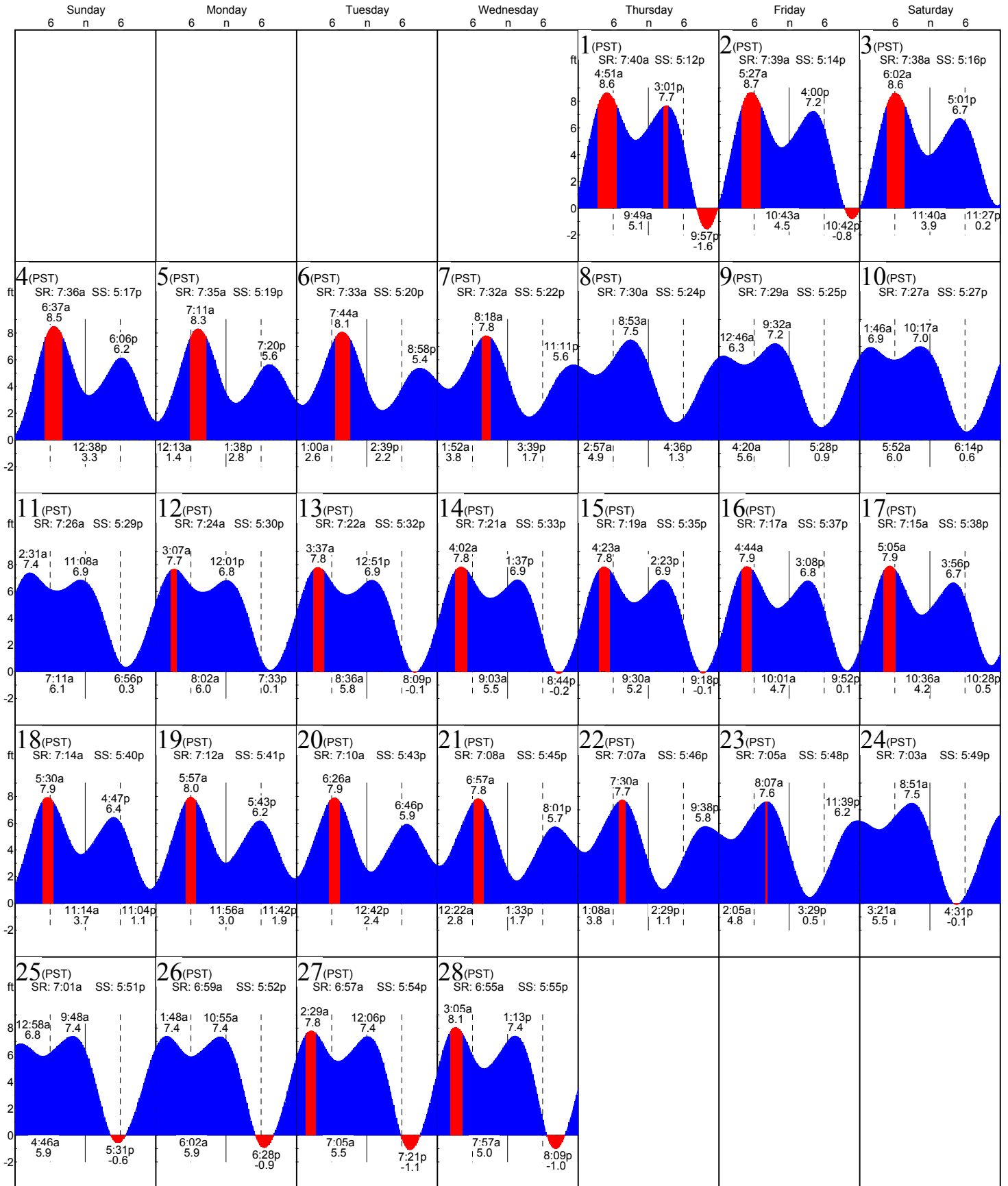
Tides:Dungeness

based on Port Townsend, Admiralty Inlet, Wa (NOAA)
48° 10'N 123° 7'W

Average Tides
Mean Range: 4.4 ft
MHHW: 7.6 ft
Mean Tide: 4.7 ft

Monthly High & Low
High February 2, 5:27a 8.7 ft
Low February 1, 9:57p -1.6 ft

February 2018



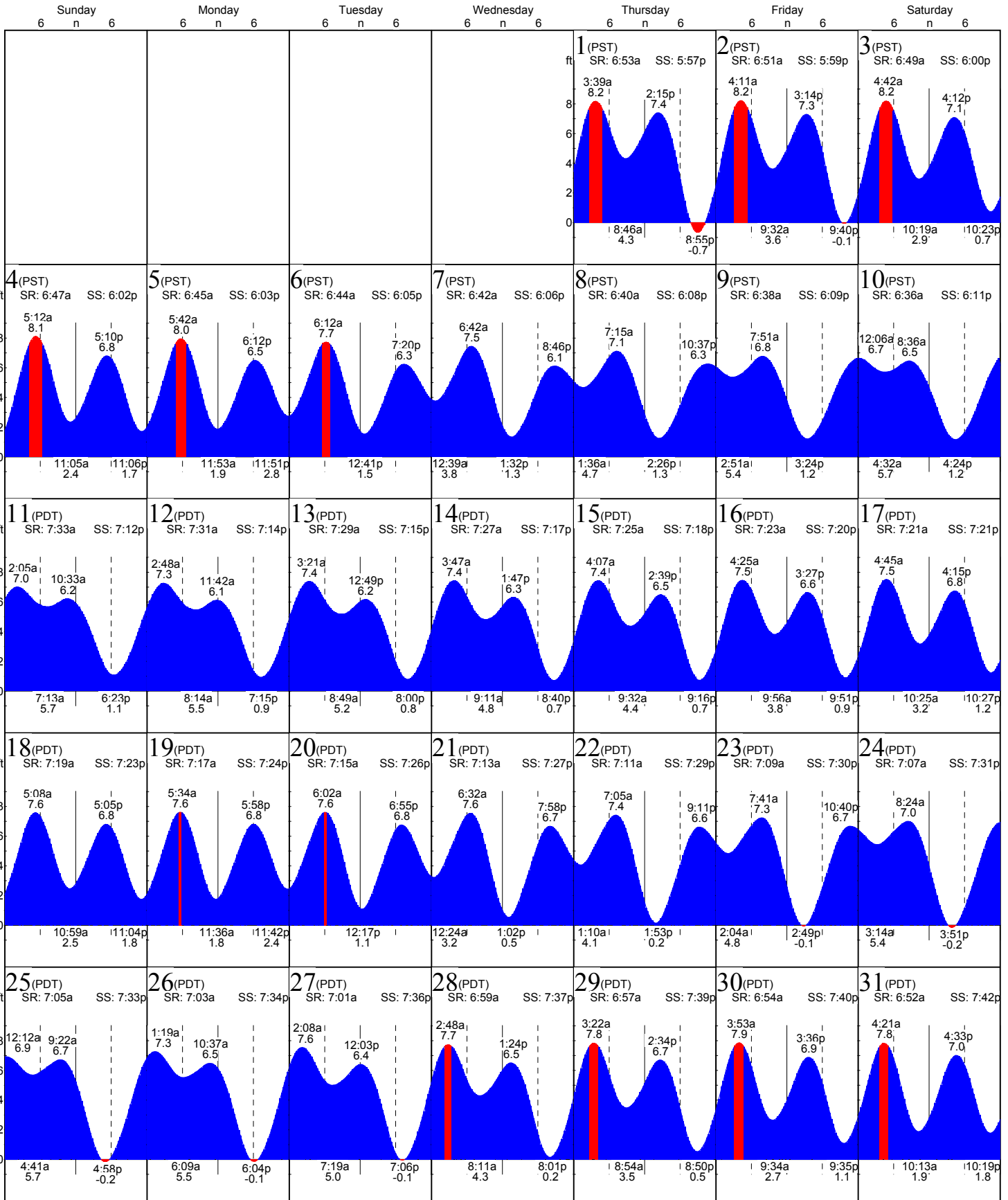
Tides:Dungeness

based on Port Townsend, Admiralty Inlet, Wa (NOAA)
48° 10' N 123° 7' W

Average Tides
Mean Range: 4.4 ft
MHHW: 7.6 ft
Mean Tide: 4.7 ft

Monthly High & Low
High March 2, 4:11a 8.2 ft
Low March 1, 8:55p -0.7 ft

March 2018



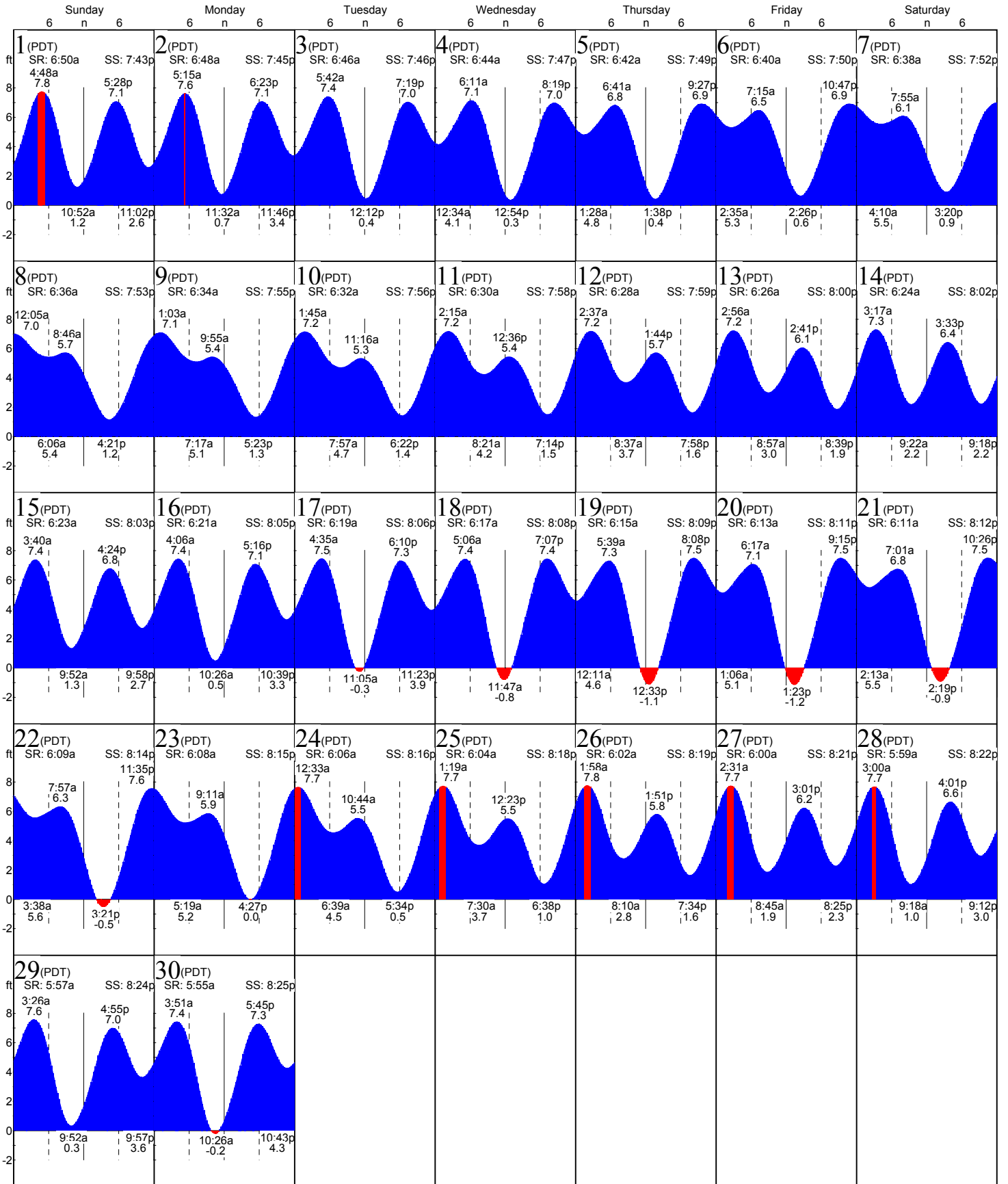
Tides:Dungeness

based on Port Townsend, Admiralty Inlet, Wa (NOAA)
48° 10'N 123° 7'W

Average Tides
Mean Range: 4.4 ft
MHHW: 7.6 ft
Mean Tide: 4.7 ft

Monthly High & Low
High April 1, 4:48a 7.8 ft
Low April 20, 1:23p -1.2 ft

April 2018



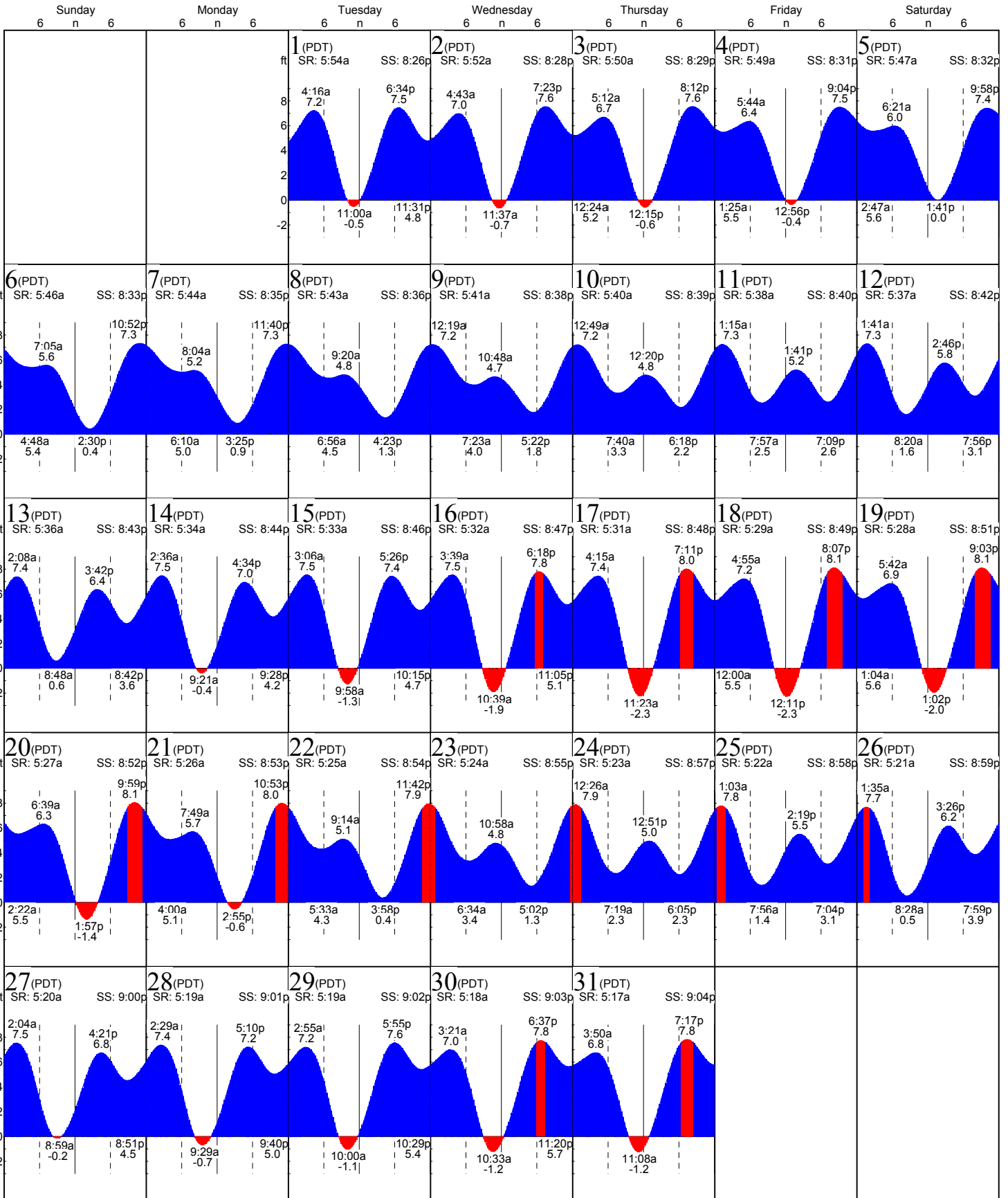
Tides:Dungeness

based on Port Townsend, Admiralty Inlet, Wa (NOAA)
48° 10'N 123° 7'W

Average Tides
Mean Range: 4.4 ft
MHHW: 7.6 ft
Mean Tide: 4.7 ft

Monthly High & Low
High May 18, 8:07p 8.1 ft
Low May 18, 12:11p -2.3 ft

May 2018



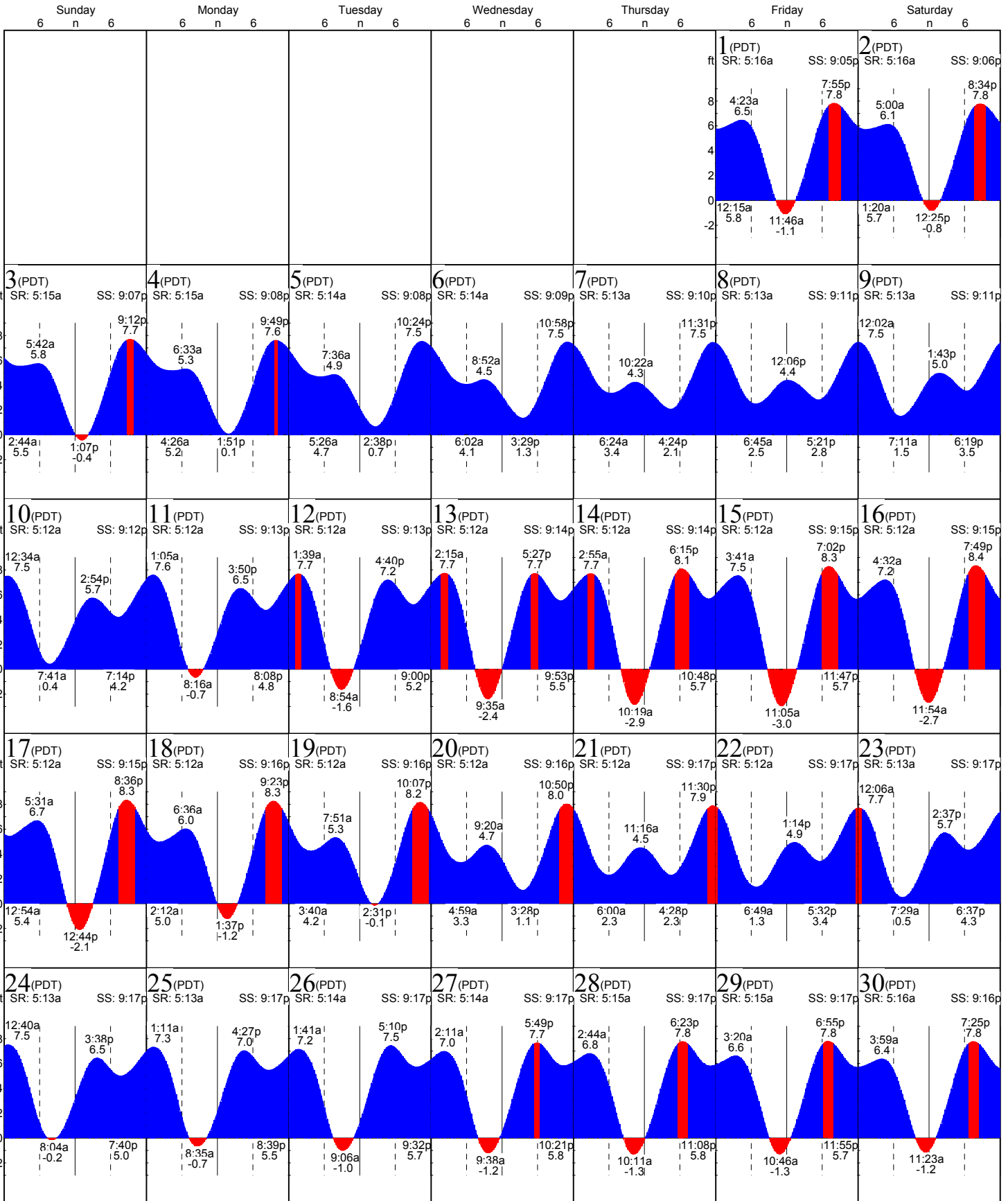
Tides:Dungeness

based on Port Townsend, Admiralty Inlet, Wa (NOAA)
48° 10'N 123° 7'W

Average Tides
Mean Range: 4.4 ft
MHHW: 7.6 ft
Mean Tide: 4.7 ft

Monthly High & Low
High June 16, 7:49p 8.4 ft
Low June 15, 11:05a -3.0 ft

June 2018



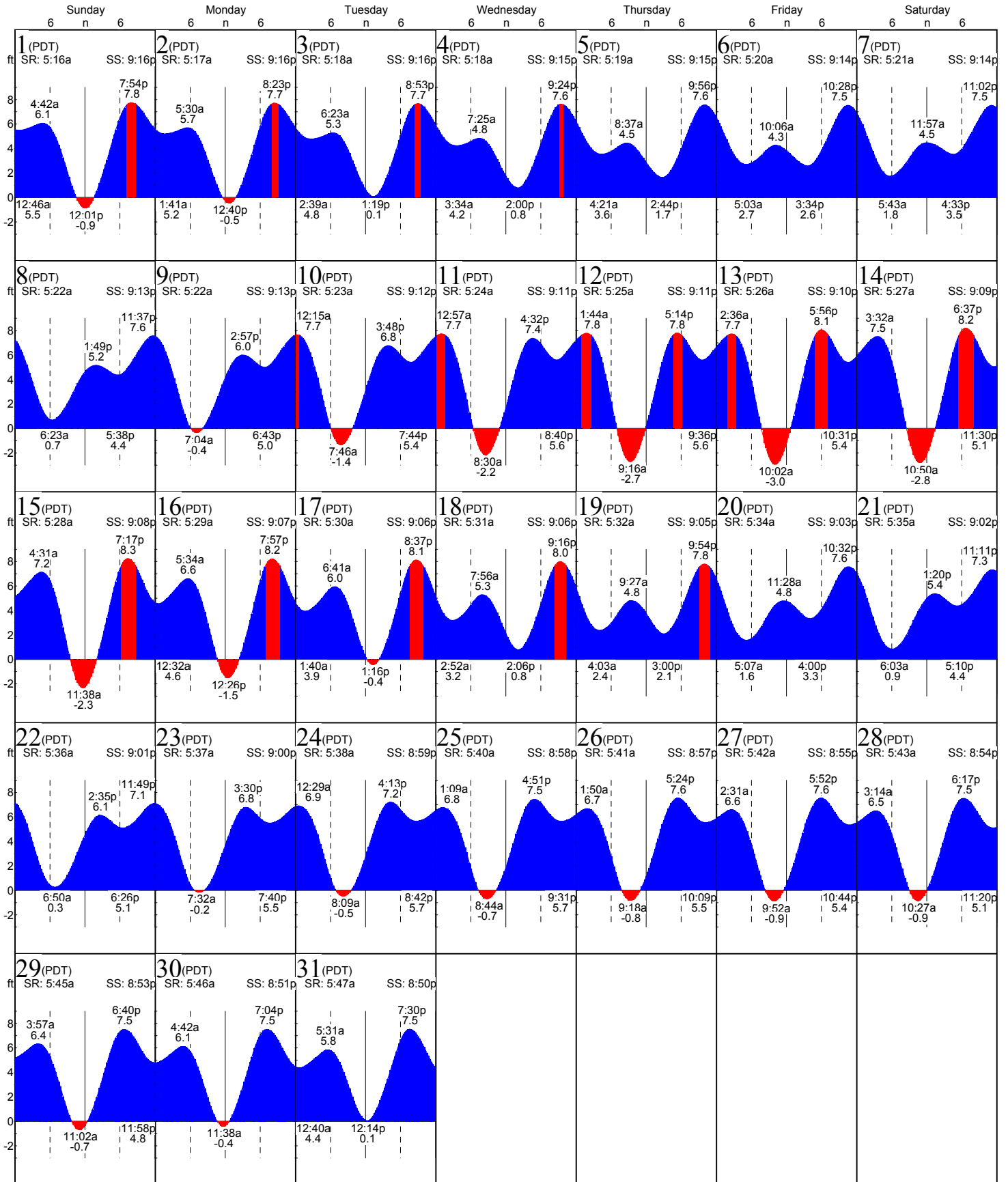
Tides:Dungeness

based on Port Townsend, Admiralty Inlet, Wa (NOAA)
48° 10'N 123° 7'W

Average Tides
Mean Range: 4.4 ft
MHHW: 7.6 ft
Mean Tide: 4.7 ft

Monthly High & Low
High July 15, 7:17p 8.3 ft
Low July 13, 10:02a -3.0 ft

July 2018



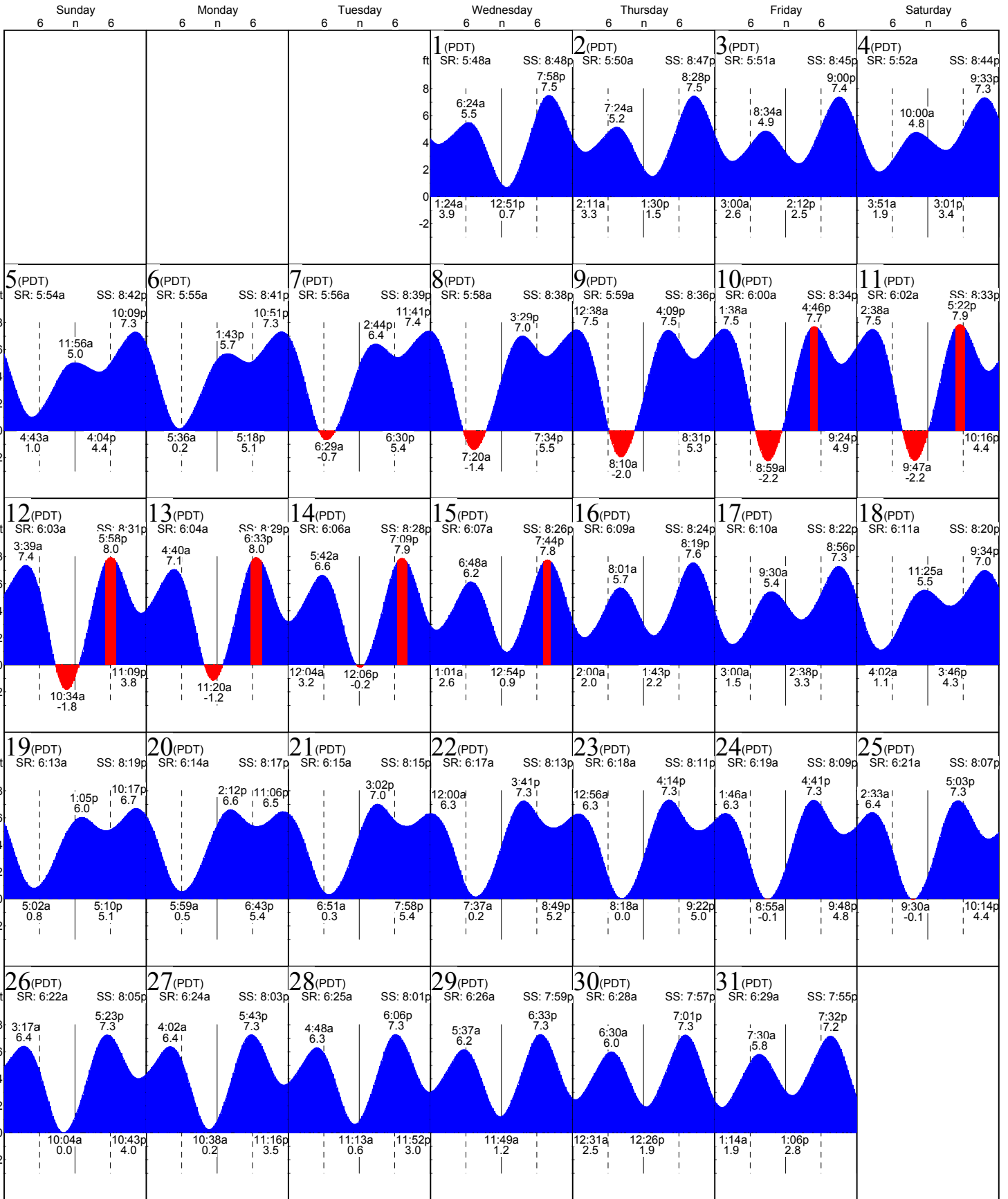
Tides:Dungeness

based on Port Townsend, Admiralty Inlet, Wa (NOAA)
48° 10'N 123° 7'W

Average Tides
Mean Range: 4.4 ft
MHHW: 7.6 ft
Mean Tide: 4.7 ft

Monthly High & Low
High August 13, 6:33p 8.0 ft
Low August 10, 8:59a -2.2 ft

August 2018



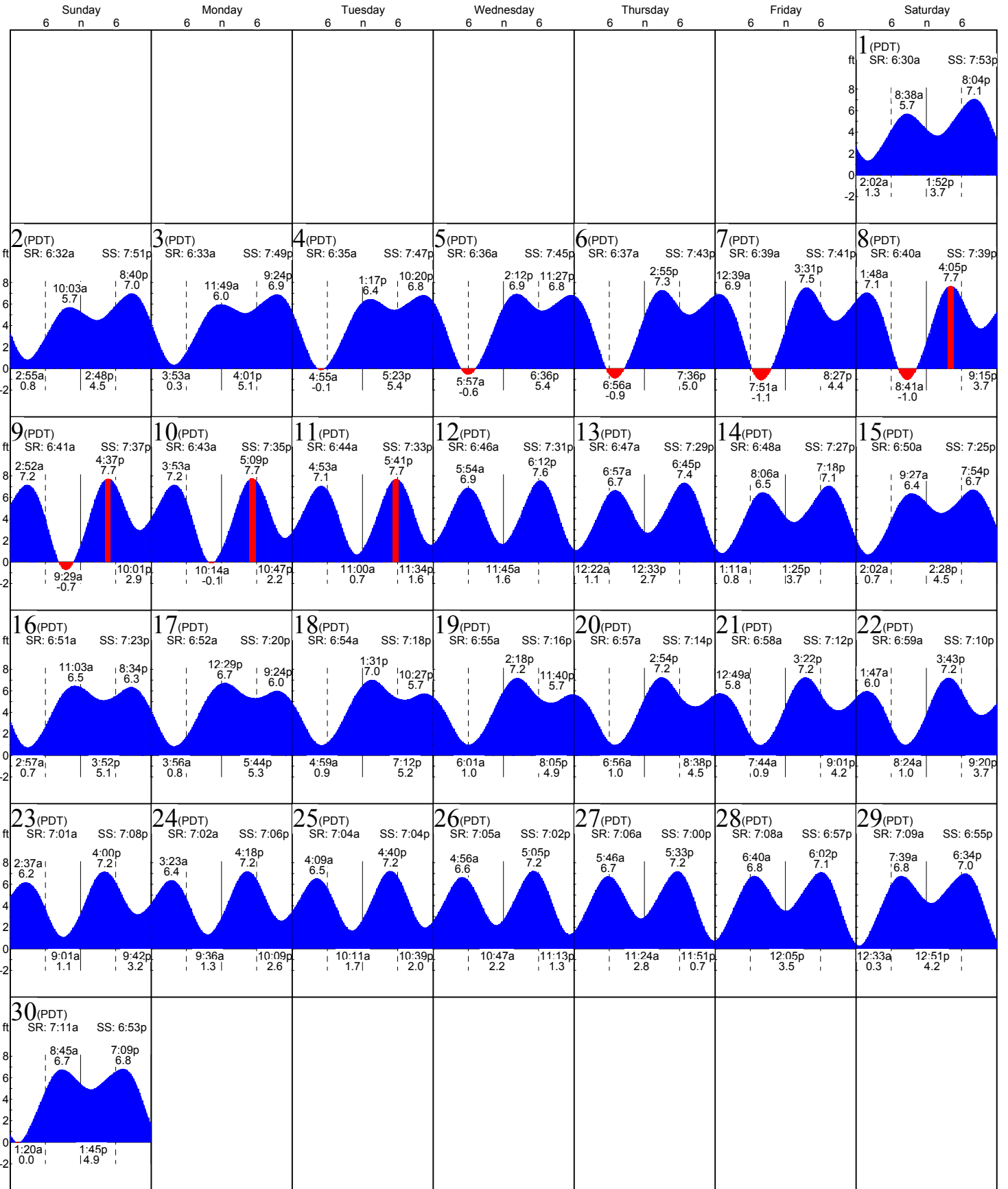
Tides:Dungeness

based on Port Townsend, Admiralty Inlet, Wa (NOAA)
48° 10' N 123° 7' W

Average Tides
Mean Range: 4.4 ft
MHHW: 7.6 ft
Mean Tide: 4.7 ft

Monthly High & Low
High September 10, 5:09p 7.7 ft
Low September 7, 7:51a -1.1 ft

September 2018



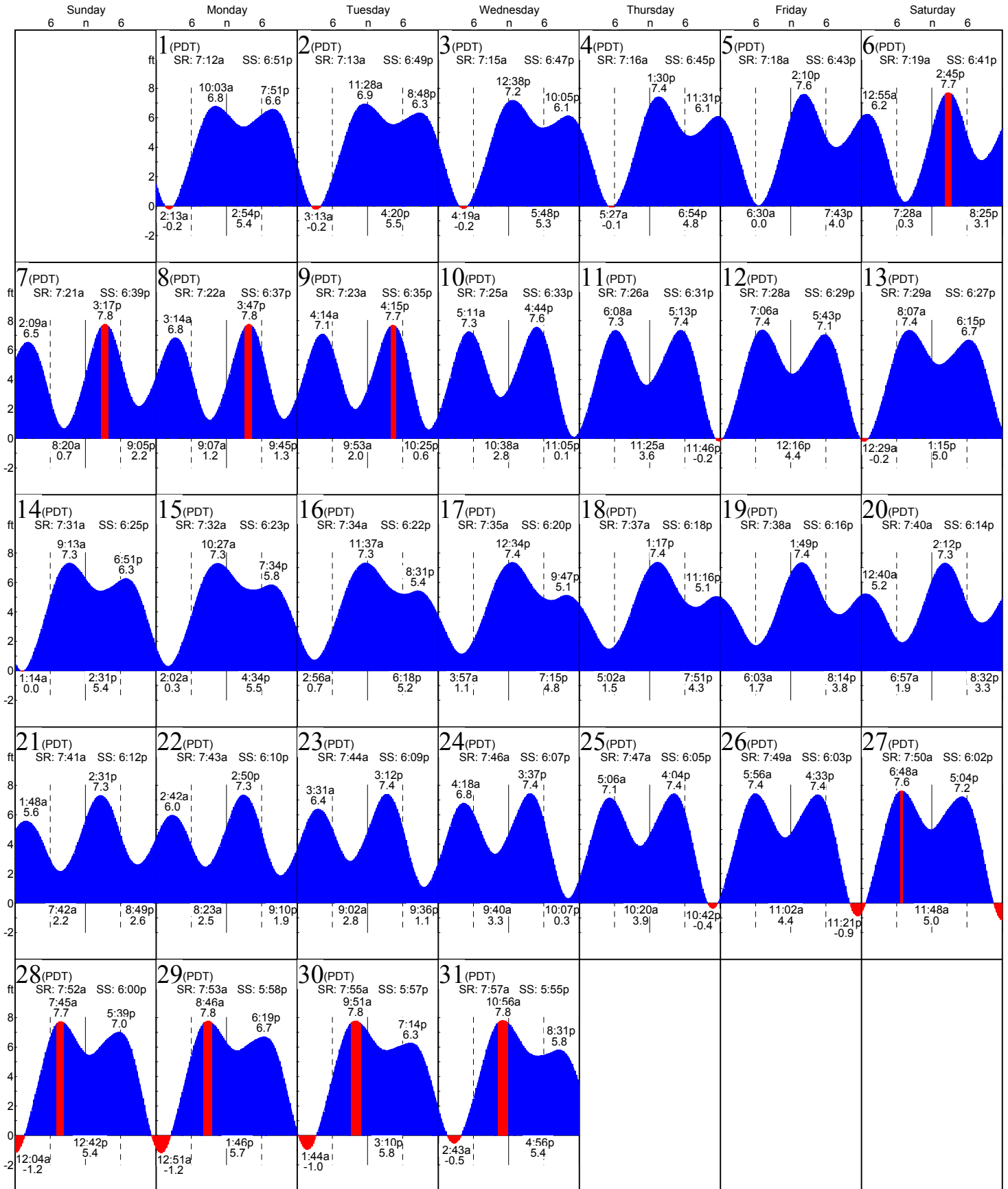
Tides:Dungeness

based on Port Townsend, Admiralty Inlet, Wa (NOAA)
48° 10'N 123° 7'W

Average Tides
Mean Range: 4.4 ft
MHHW: 7.6 ft
Mean Tide: 4.7 ft

Monthly High & Low
High October 31, 10:56a 7.8 ft
Low October 29, 12:51a -1.2 ft

October 2018



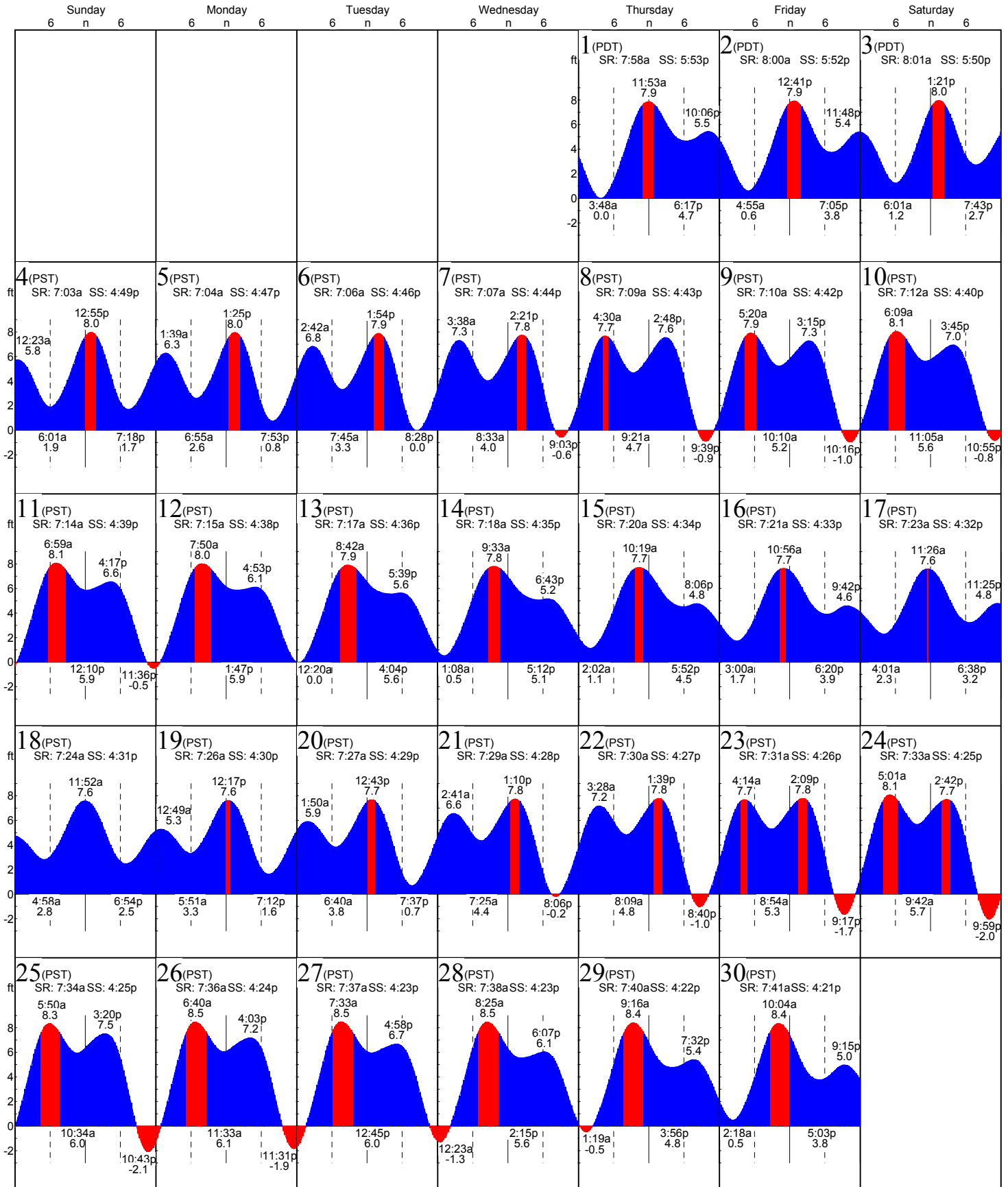
Tides:Dungeness

based on Port Townsend, Admiralty Inlet, Wa (NOAA)
48° 10'N 123° 7'W

Average Tides
Mean Range: 4.4 ft
MHHW: 7.6 ft
Mean Tide: 4.7 ft

Monthly High & Low
High November 27, 7:33a 8.5 ft
Low November 25, 10:43p -2.1 ft

November 2018



Tides:Dungeness

based on Port Townsend, Admiralty Inlet, Wa (NOAA)
48° 10' N 123° 7' W

December 2018

Average Tides
Mean Range: 4.4 ft
MHHW: 7.6 ft
Mean Tide: 4.7 ft

Monthly High & Low
High December 26, 7:04a 8.8 ft
Low December 23, 9:42p -2.6 ft

